

Città di Erice

(PROVINCIA DI TRAPANI)

Settore VI - Urbanistica

Torna indietro

VARIANTE AL PIANO REGOLATORE GENERALE

ALLA LUCE DELLE LINEE GUIDA DEL P.T.P.R., DEL P.T.P. AMBITO 1, DI TUTTI GLI STRUMENTI SOVRACOMUNALI E PROGRAMMI COMPLESSI E DI INIZIATIVA COMUNITARIA.

REPERTORIO FOTOGRAFICO



TAVOLA

I

SCALA

DATA

_____

AGGIORNAMENTI

_____

Elaborazione a cura dell'Ufficio di Piano

- Responsabile Ufficio di Piano: Arch. Francesco Tranchida

- Componenti U. di P.: Arch. Francesco Tranchida
Geom. Salvatore Ruggirello
Geom. Isidoro Caruso

ALLEGATO ALLA
DELIBERA DI CONSIGLIO COMUNALE
N° _____ Del _____

IL SEGRETARIO GENERALE

IL SINDACO
Giacomo Tranchida

ZONA: La Vetta SCHEDA n. **00.1**















REPERTORIO FOTOGRAFICO:

LA VETTA



ZONA: La Vetta SCHEDA n. **00.2**















REPERTORIO FOTOGRAFICO:

LA VETTA

ZONA: La Vetta SCHEDA n. **00.3**















REPERTORIO FOTOGRAFICO:

LA VETTA



ZONA: La Vetta SCHEDA n. **00.4**















REPERTORIO FOTOGRAFICO:

LA VETTA



ZONA: La Vetta SCHEDA n. **00.5**















REPERTORIO FOTOGRAFICO:

LA VETTA

ZONA: La Vetta SCHEDA n. **00.6**















REPERTORIO FOTOGRAFICO:

LA VETTA



ZONA: La Vetta SCHEDA n. **00.7**















REPERTORIO FOTOGRAFICO:

LA VETTA

















PROPOSTA DI VARIANTE AL P.R.G.

REPERTORIO FOTOGRAFICO:

LA VETTA



ZONA: Martogna SCHEDA n. **1.1**









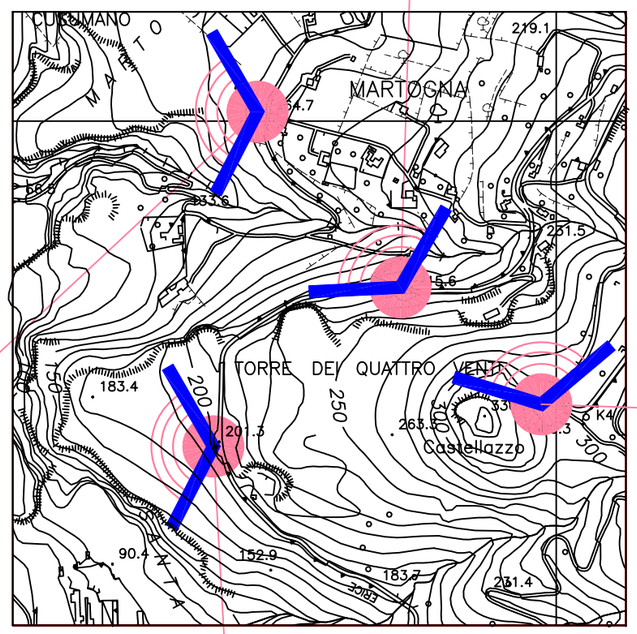







REPERTORIO FOTOGRAFICO:

Punti panoramici

LOCALITA' MARTOGNA

ZONA: Martogna SCHEDA n. **1.2**









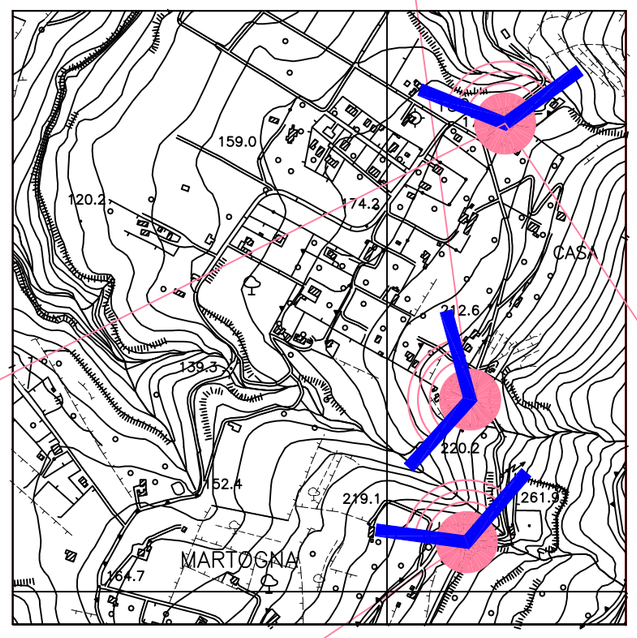









REPERTORIO FOTOGRAFICO:

Punti panoramici

LOCALITA' MARTOGNA

ZONA: c/da Gianguzi SCHEDA n. **1.3**





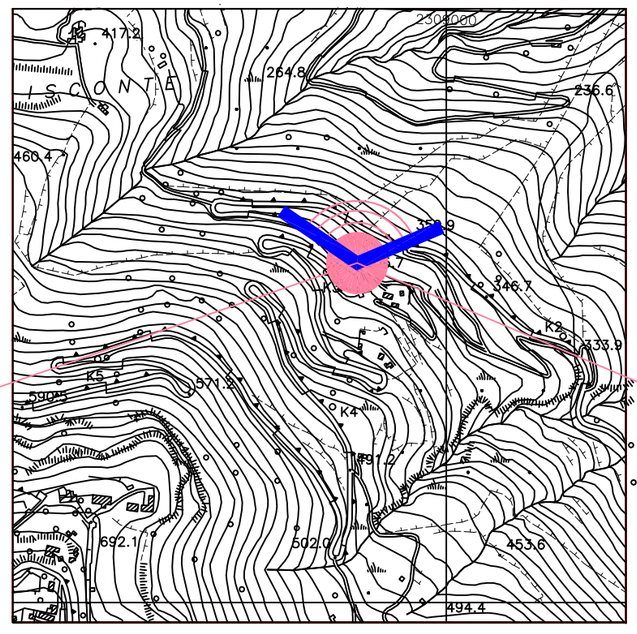









REPERTORIO FOTOGRAFICO:

Punti panoramici

LOCALITA': GIANGUZI

ZONA: Granci - Chiaramosta SCHEDA n. **1.4**





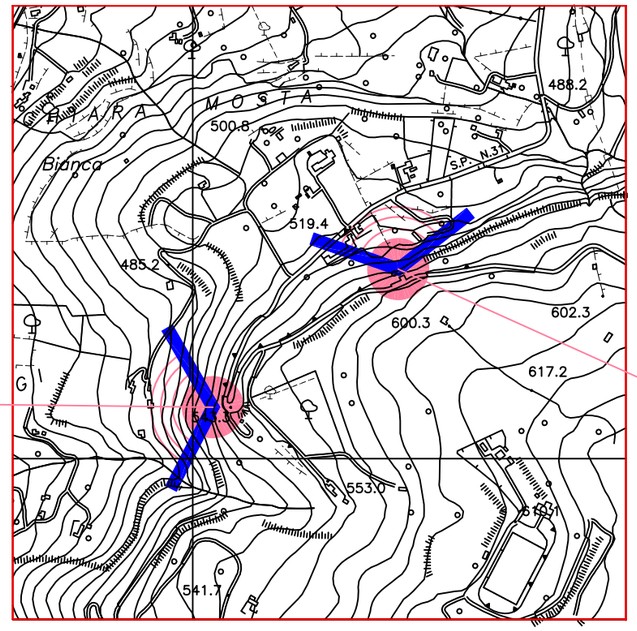





REPERTORIO FOTOGRAFICO:

Punti panoramici

LOCALITA': GRANCI
CHIARAMOSTA

ZONA: c/da DIFALI - S. ANNA SCHEDA n. **1.5**





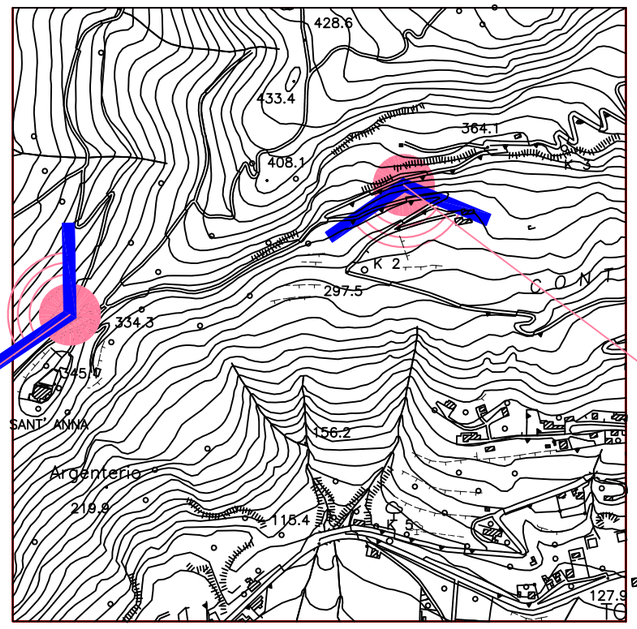





REPERTORIO FOTOGRAFICO:

Punti panoramici

LOCALITA': DIFALI
S. ANNA

ZONA: S. Anna SCHEDA n. **1.6**





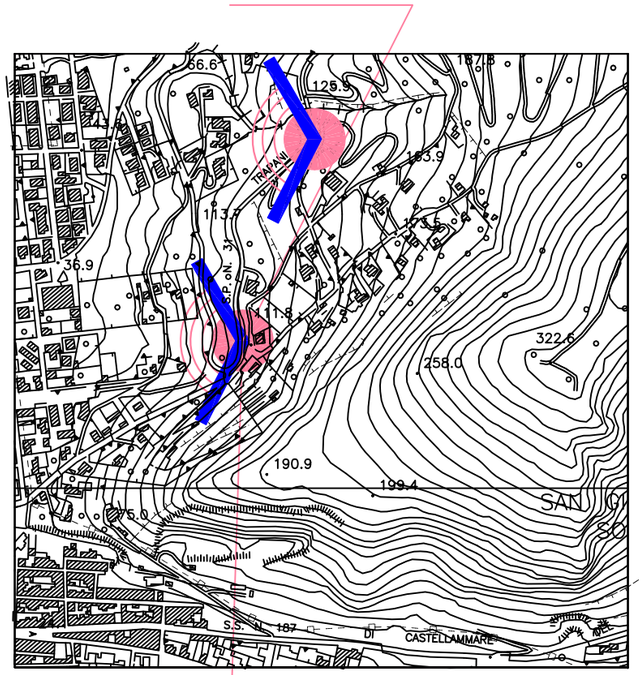





REPERTORIO FOTOGRAFICO:

Punti panoramici

LOCALITA': S. Anna

ZONA: Fontana Rossa - Gianguzi SCHEDA n. **2.1**



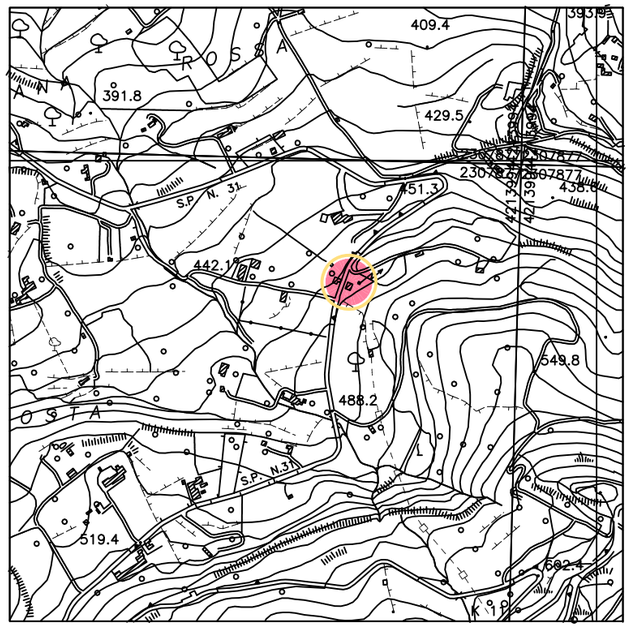



REPERTORIO FOTOGRAFICO:

FONTANE E ABBEVERATOI

LOCALITA' : Fontana Rossa



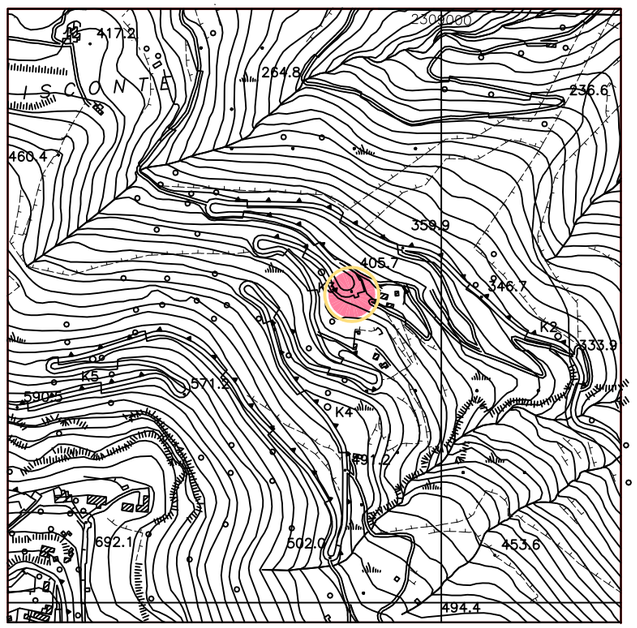



LOCALITA' : Gianguzi

ZONA: c/da Difali - c/da Pegno SCHEDA n. **2.2**



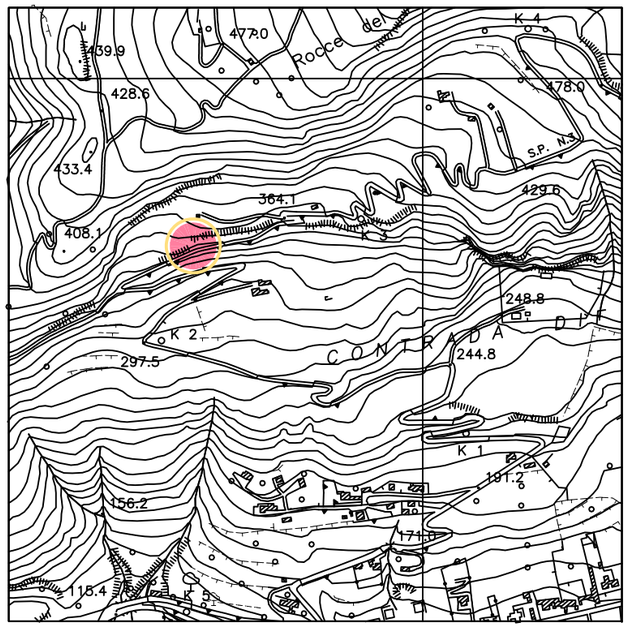





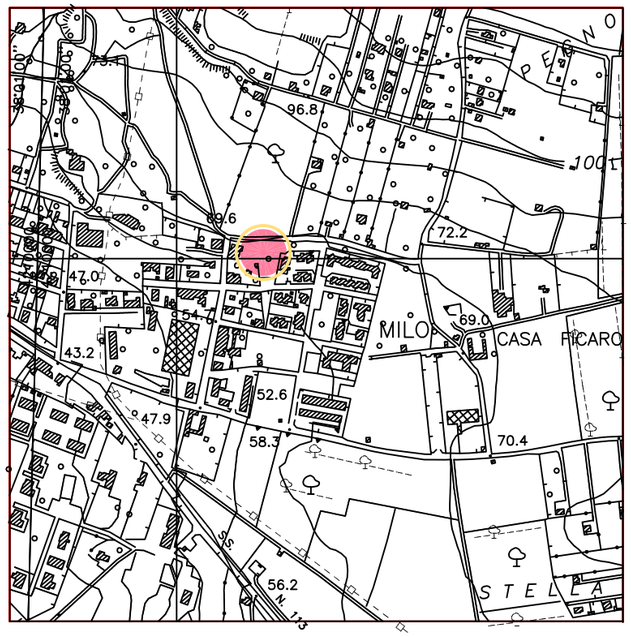



REPERTORIO FOTOGRAFICO:

FONTANE E ABBEVERATOI

LOCALITA' : C/da Difali

LOCALITA' : C/da Pegno

ZONA: C/da Regalbesi - Chiaramosta SCHEDA n. **2.3**



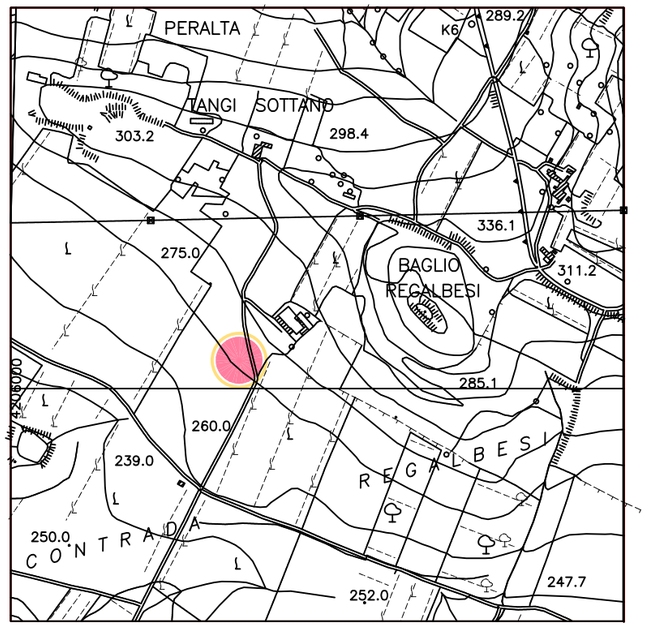





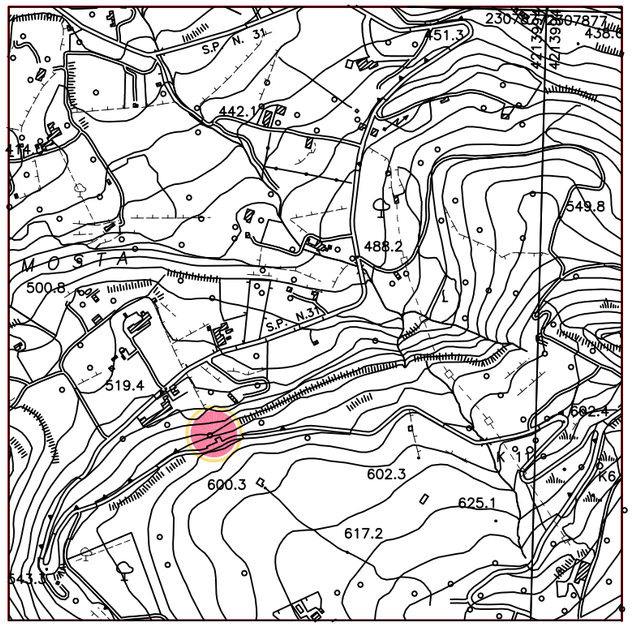



REPERTORIO FOTOGRAFICO:

FONTANE E ABBEVERATOI

LOCALITA' : C/da Regalbesi

LOCALITA' : Chiaramosta

ZONA: c/da DIFALI SCHEDA n. **3.1**









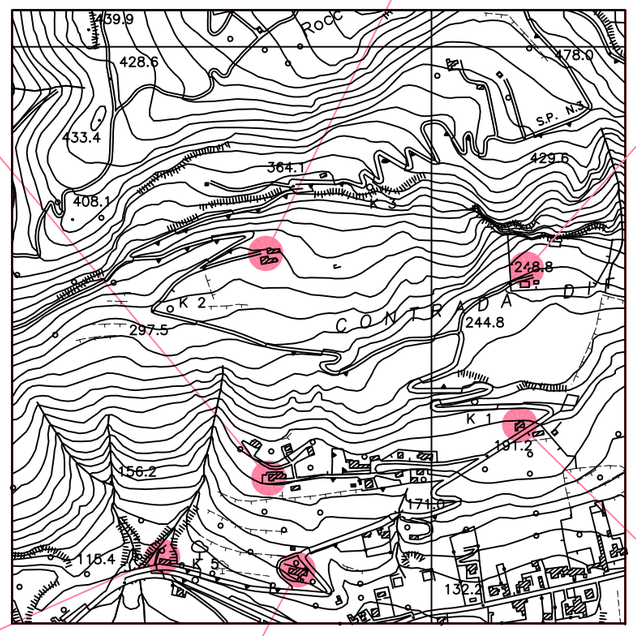









REPERTORIO FOTOGRAFICO:

LOCALITA': DIFALI

ZONA: c/da DIFALI SCHEDA n. **3.2**









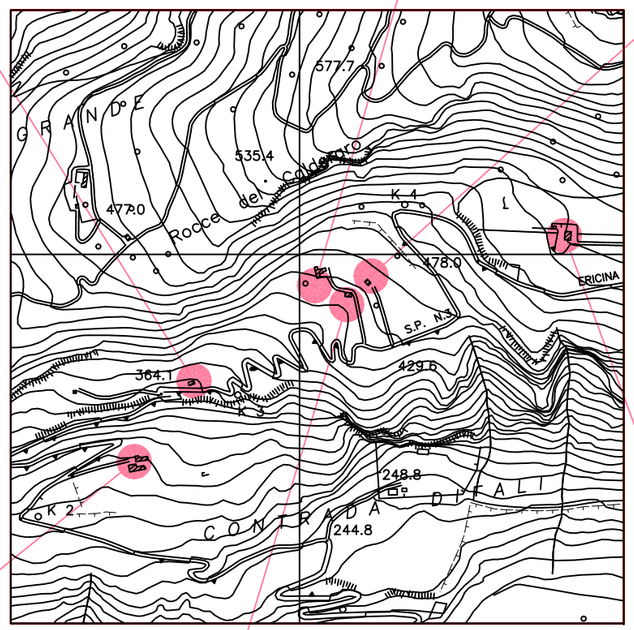









REPERTORIO FOTOGRAFICO:

LOCALITA': DIFALI

ZONA: c/da DIFALI SCHEDA n. **3.3**









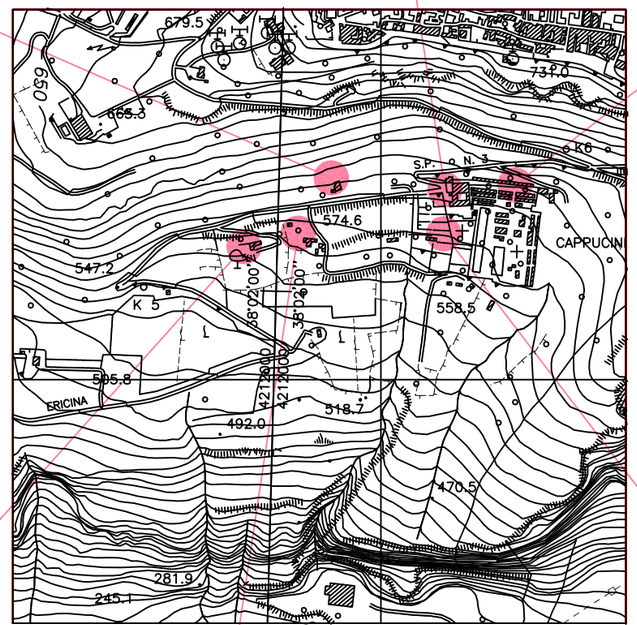









REPERTORIO FOTOGRAFICO:

LOCALITA': DIFALI

ZONA: Fontana Rossa SCHEDA n. **4.1**









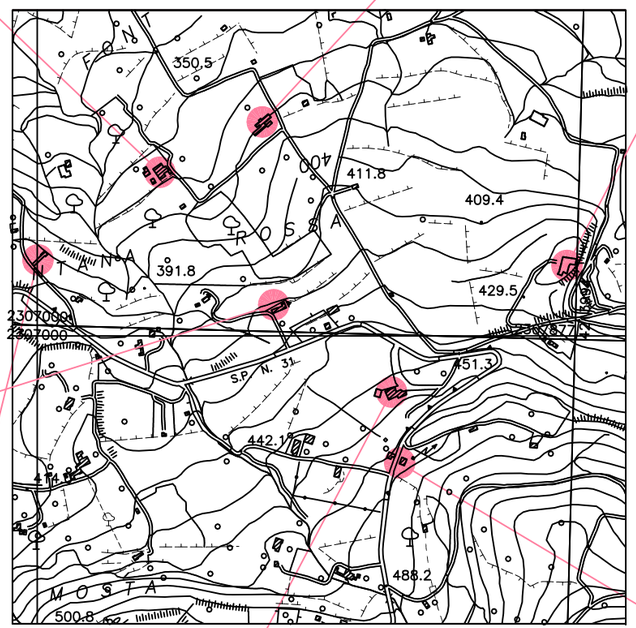









REPERTORIO FOTOGRAFICO:

LOCALITA': FONTANA ROSSA

ZONA: Nucleo Case Coppola SCHEDA n. **5.1**







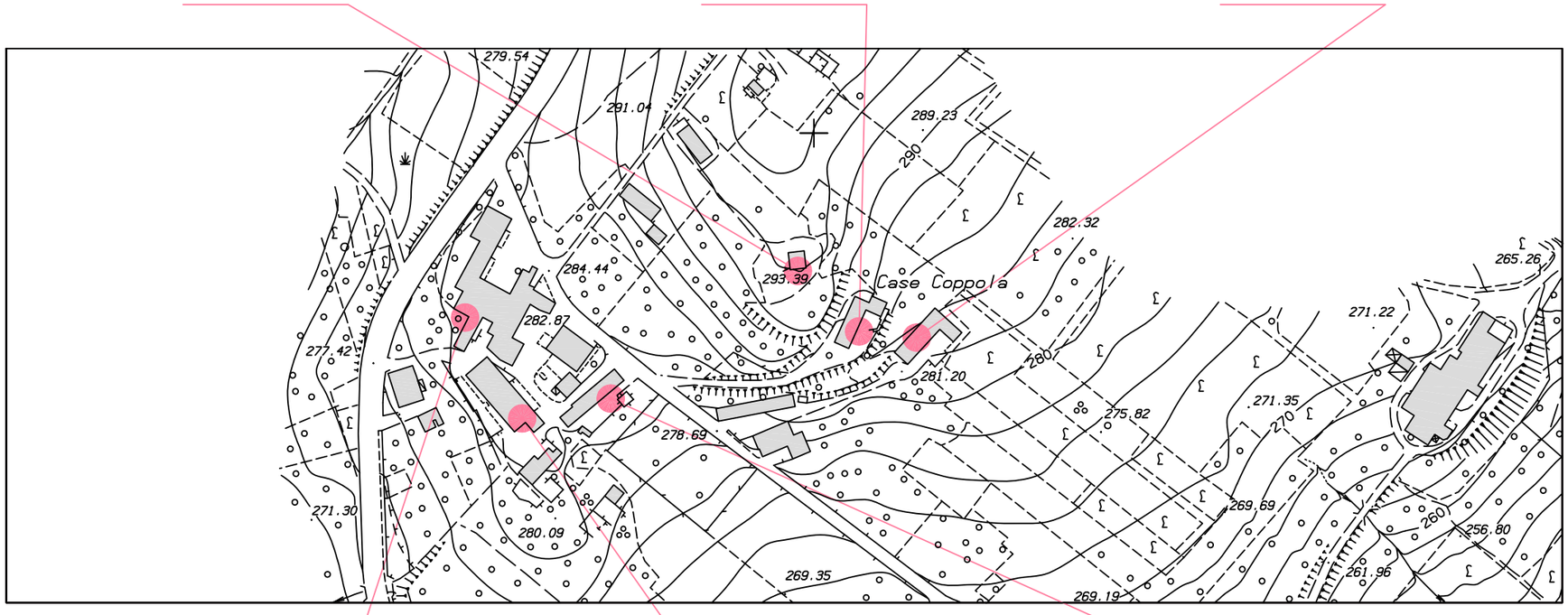







REPERTORIO FOTOGRAFICO:

NUCLEO: CASE COPPOLA

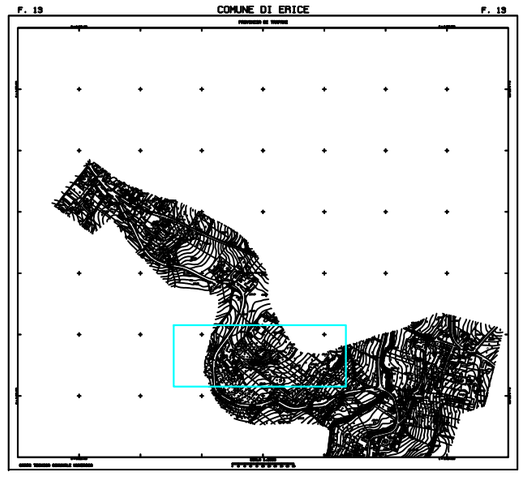

ZONA: NUCLEO BAGLIO RIZZO SCHEDA n. **6.1**







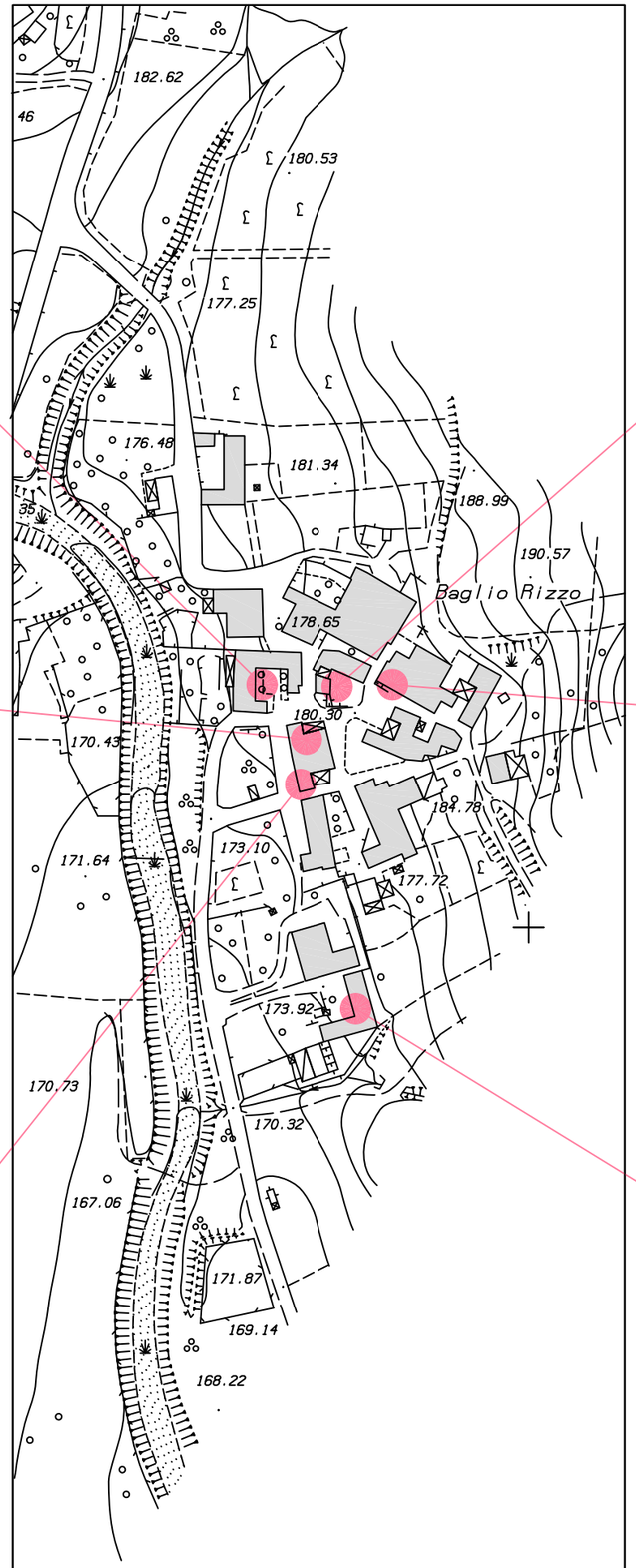







PROPOSTA DI VARIANTE AL P.R.G.

REPERTORIO FOTOGRAFICO:

NUCLEO BAGLIO RIZZO

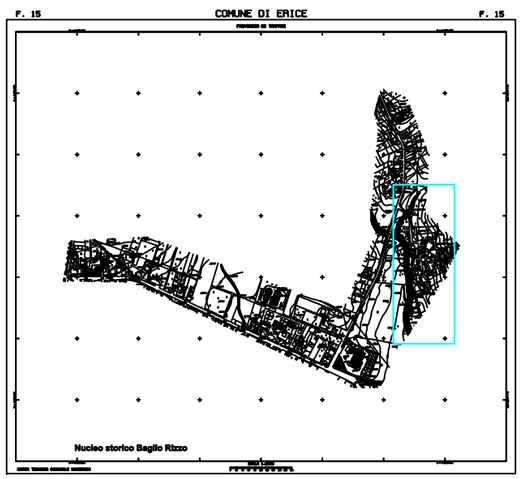

ZONA: Nucleo Ballata SCHEDA n. **7.1**







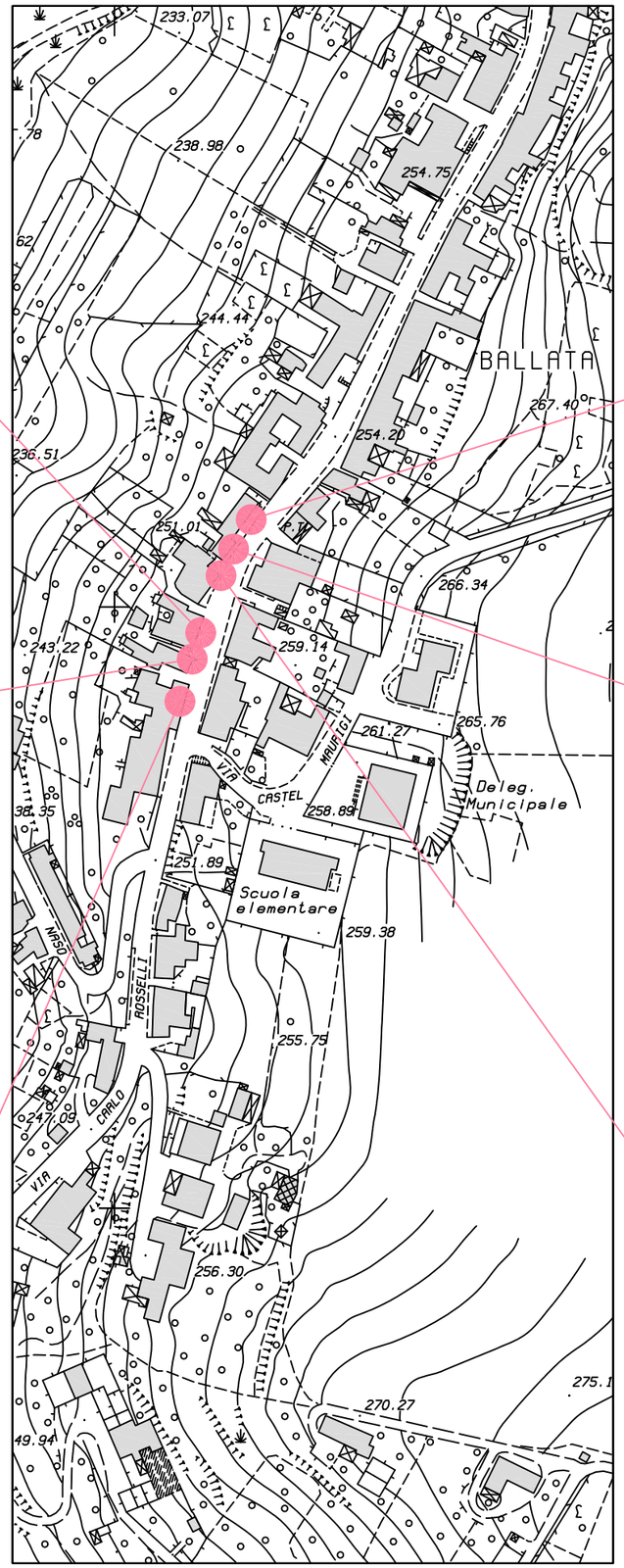







REPERTORIO FOTOGRAFICO

NUCLEO BALLATA

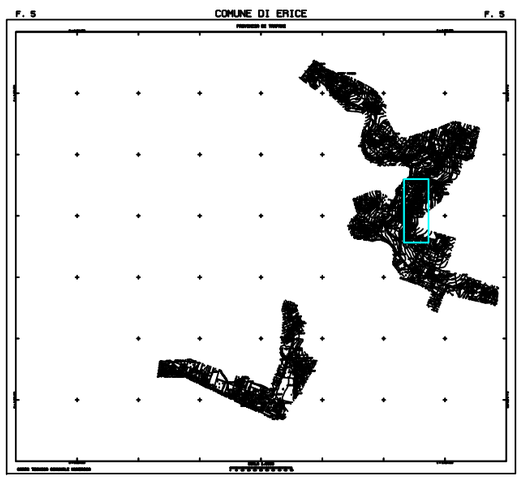

ZONA: Nucleo Ballata SCHEDA n. **7.2**







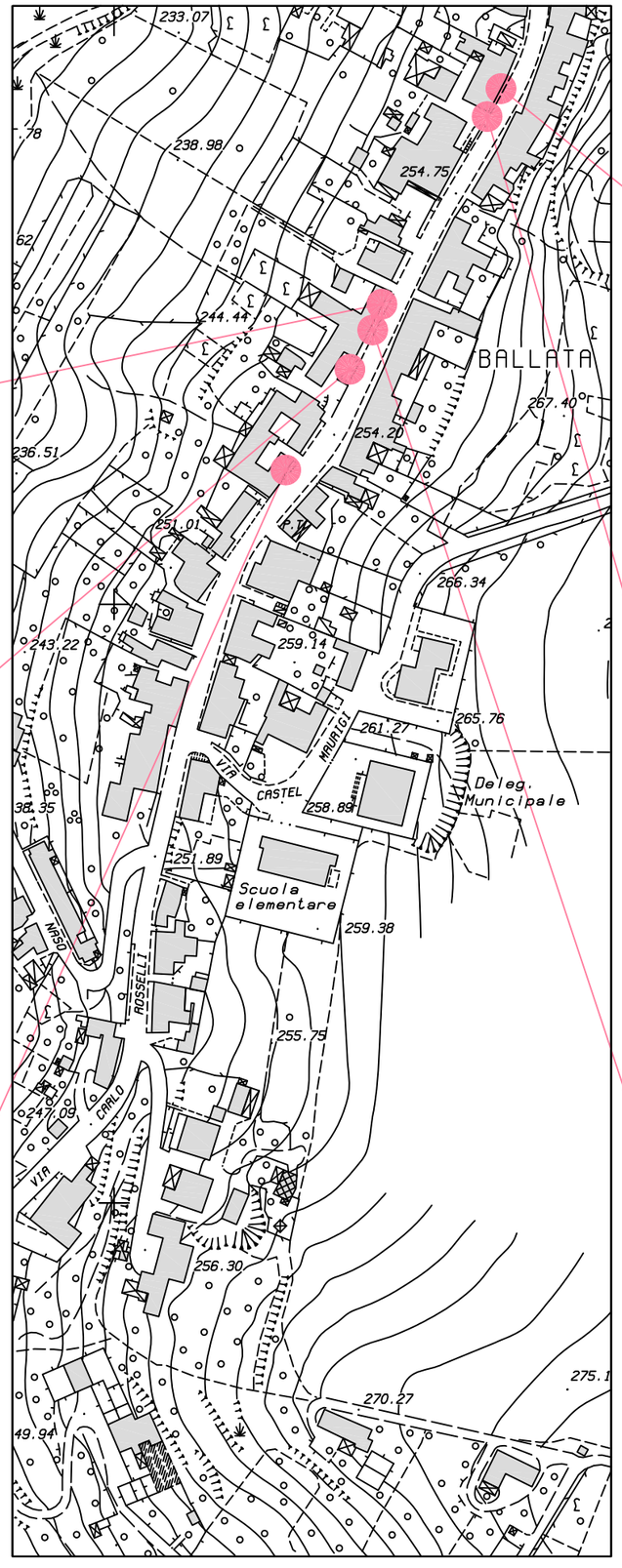







REPERTORIO FOTOGRAFICO

NUCLEO BALLATA

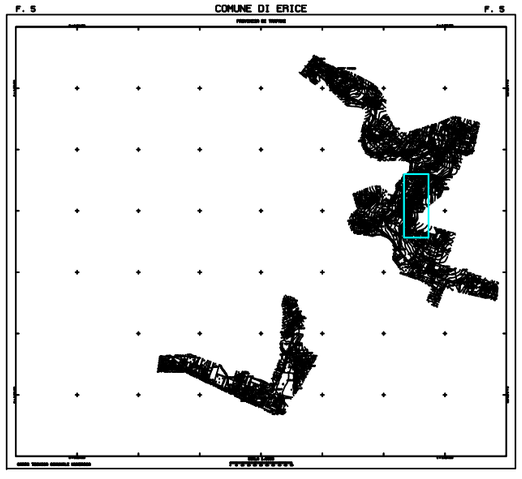

ZONA: Nucleo Ballata SCHEDA n. **7.3**







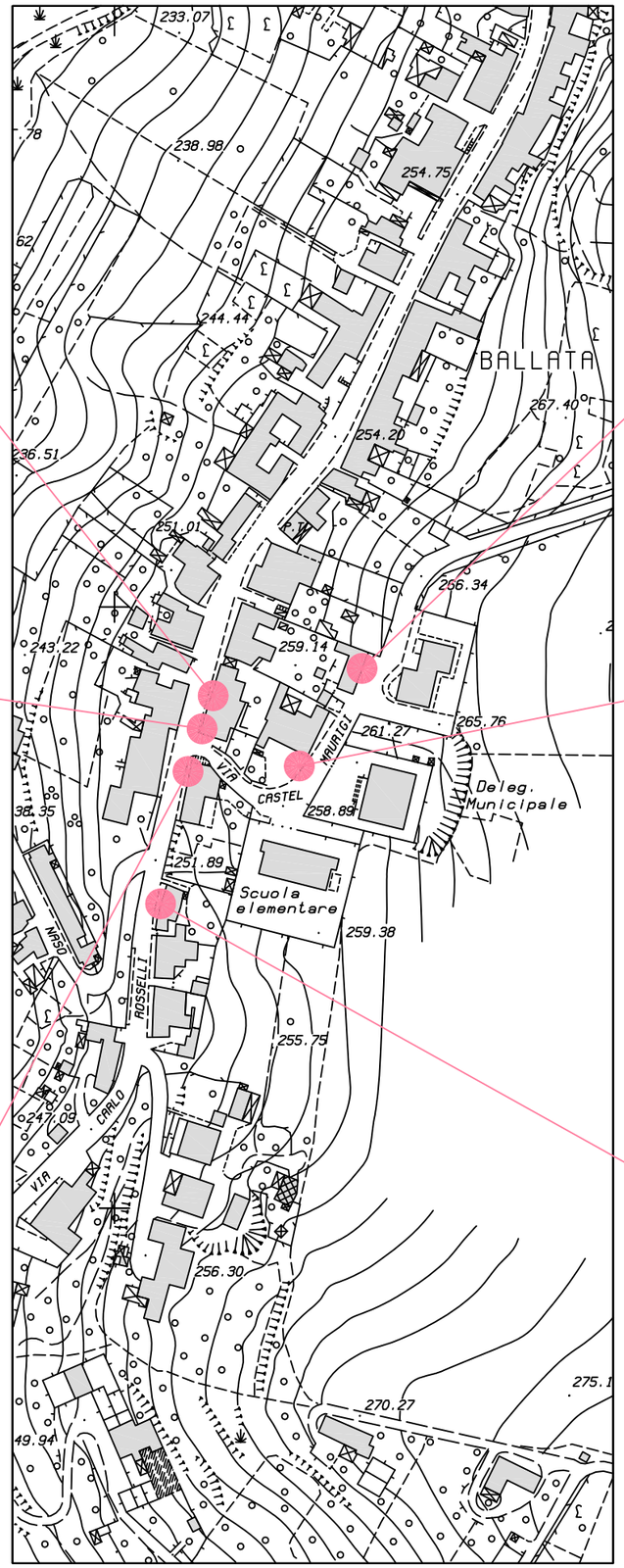







REPERTORIO FOTOGRAFICO

NUCLEO BALLATA

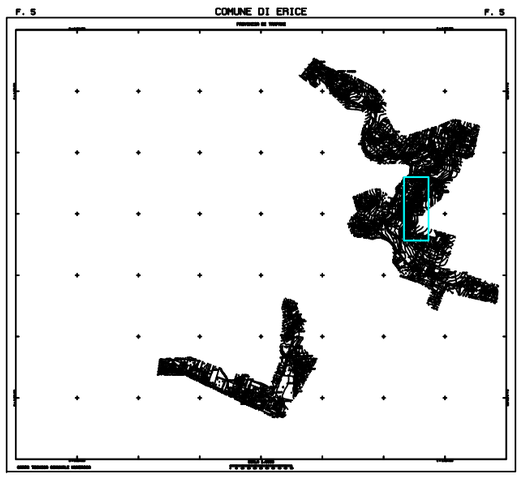

ZONA: Nucleo Ballata SCHEDA n. **7.4**







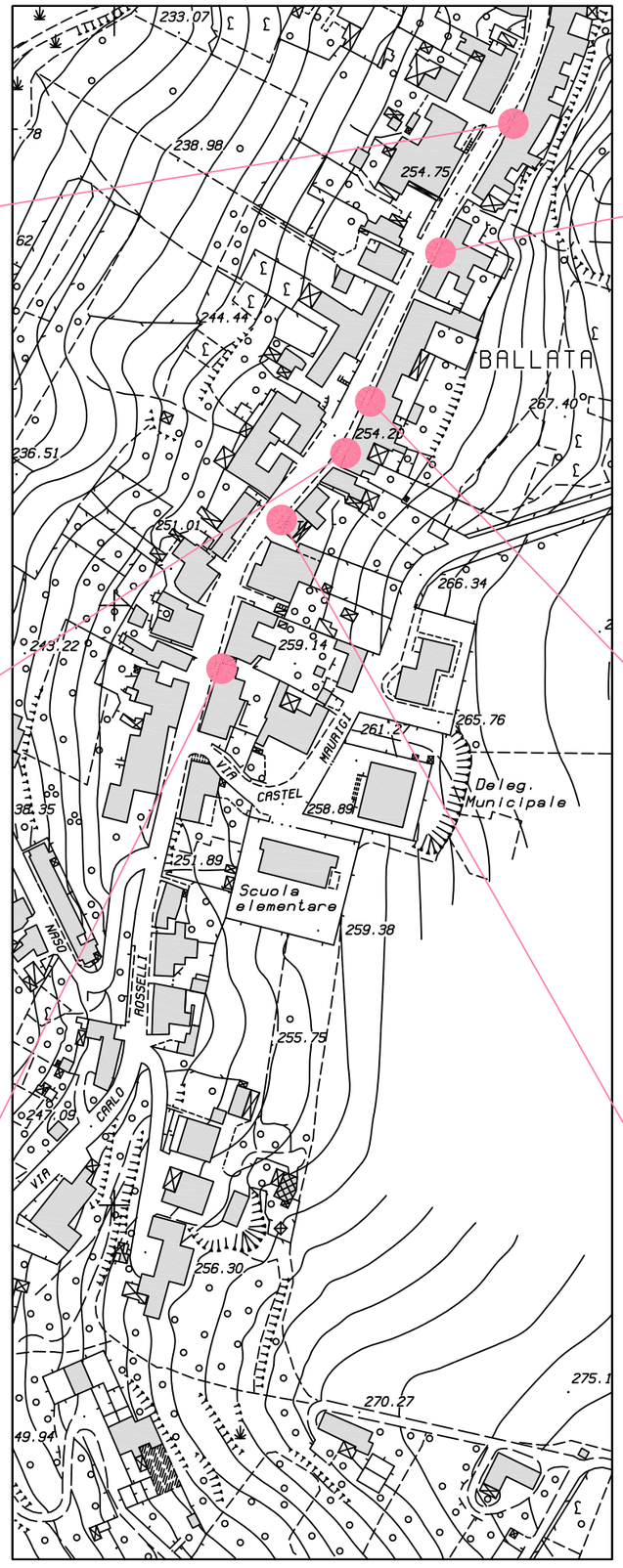







REPERTORIO FOTOGRAFICO

NULEO BALLATA

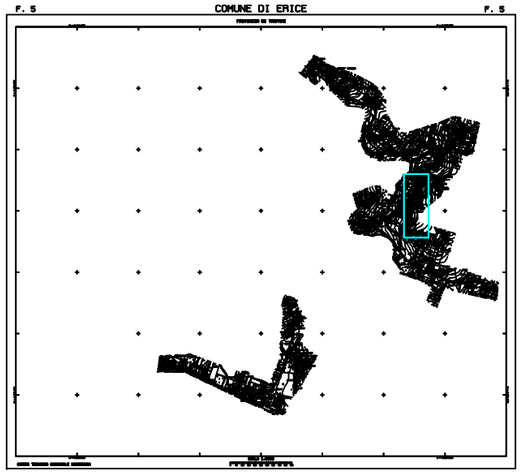

ZONA: Nucleo Ballata SCHEDA n. **7.5**







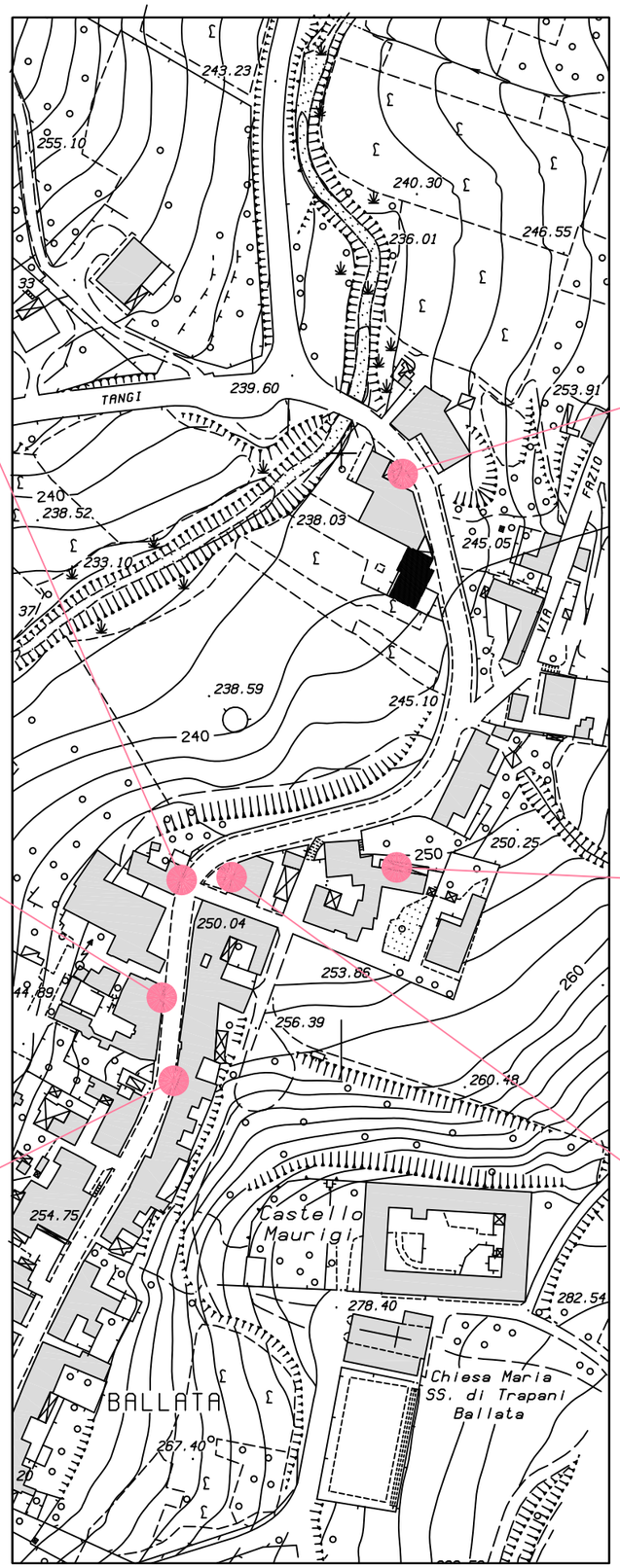







REPERTORIO FOTOGRAFICO

NUCLEO BALLATA

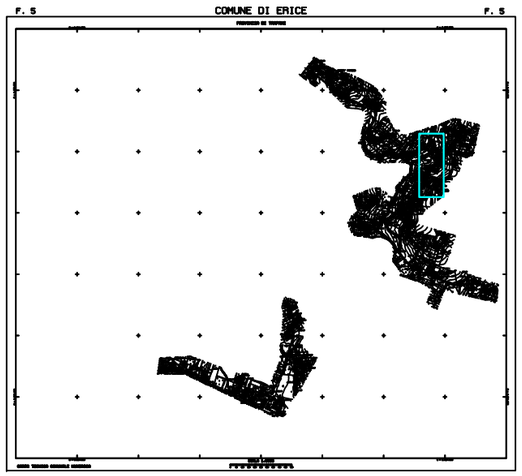

ZONA: Nucleo Ballata SCHEDA n. **7.6**







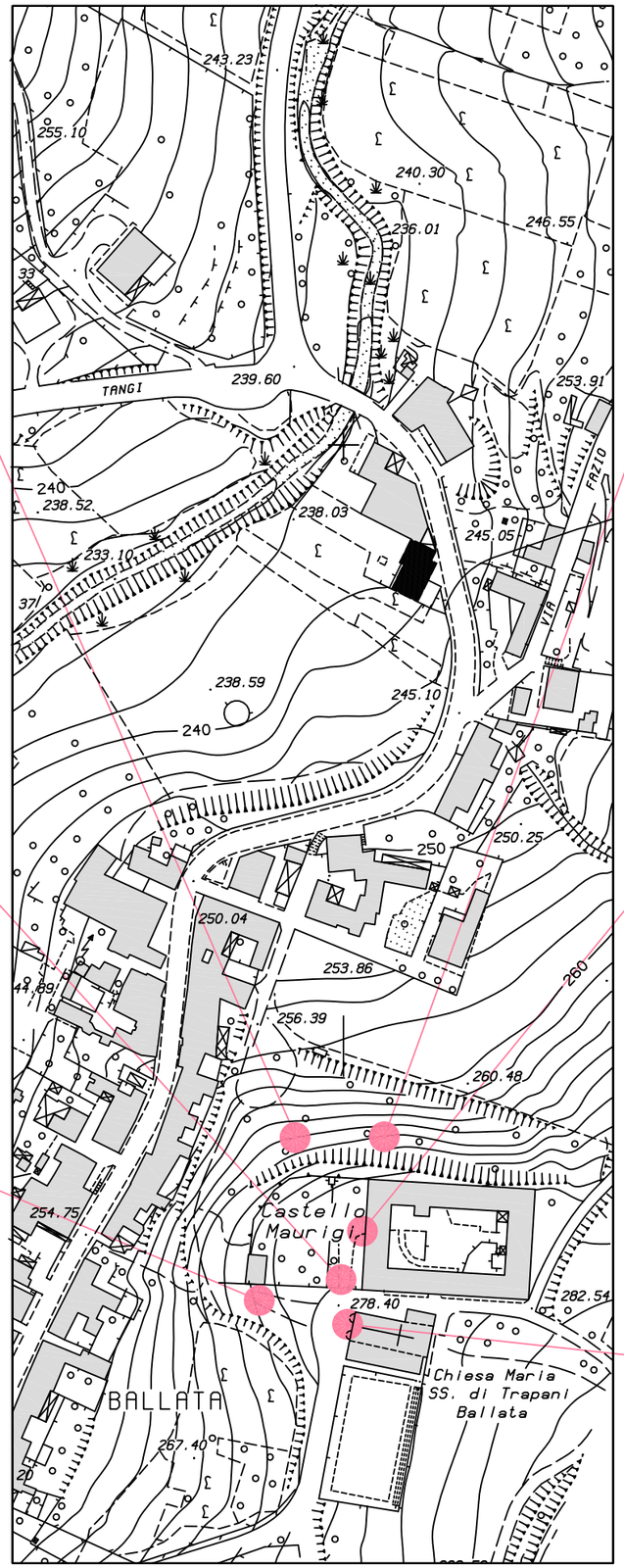







REPERTORIO FOTOGRAFICO

NUCLEO BALLATA

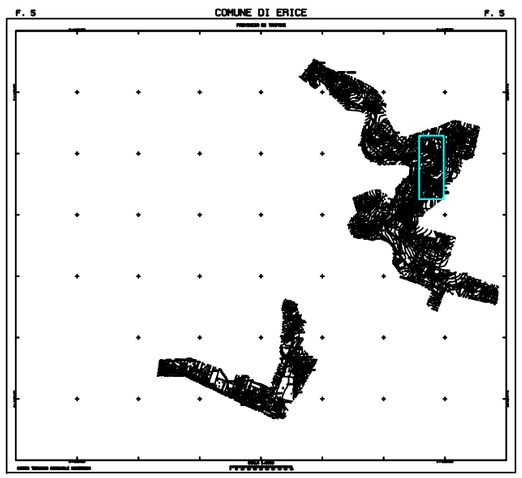

ZONA: NUCLEO BALLATA - Via Naso SCHEDA n. **7.7**







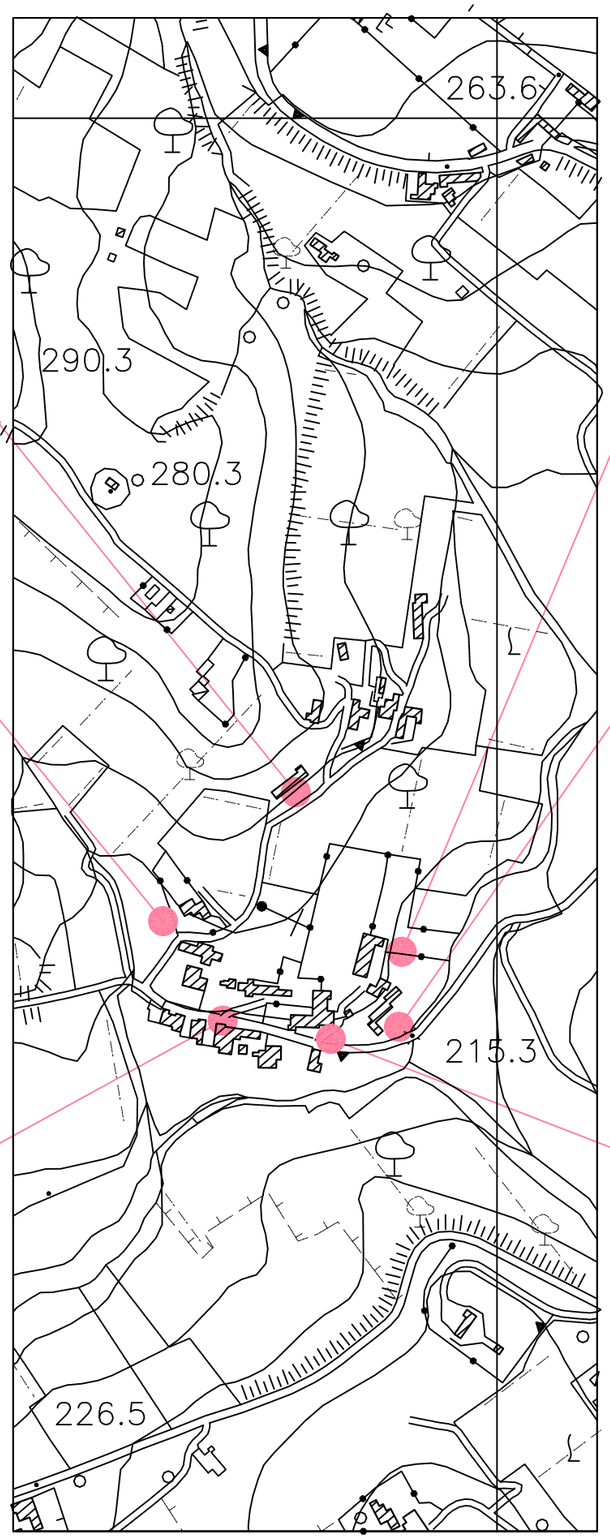







REPERTORIO FOTOGRAFICO

NUCLEO BALLATA -Via Naso

ZONA: NUCLEO BALLATA - Via Naso SCHEDA n. **7.8**







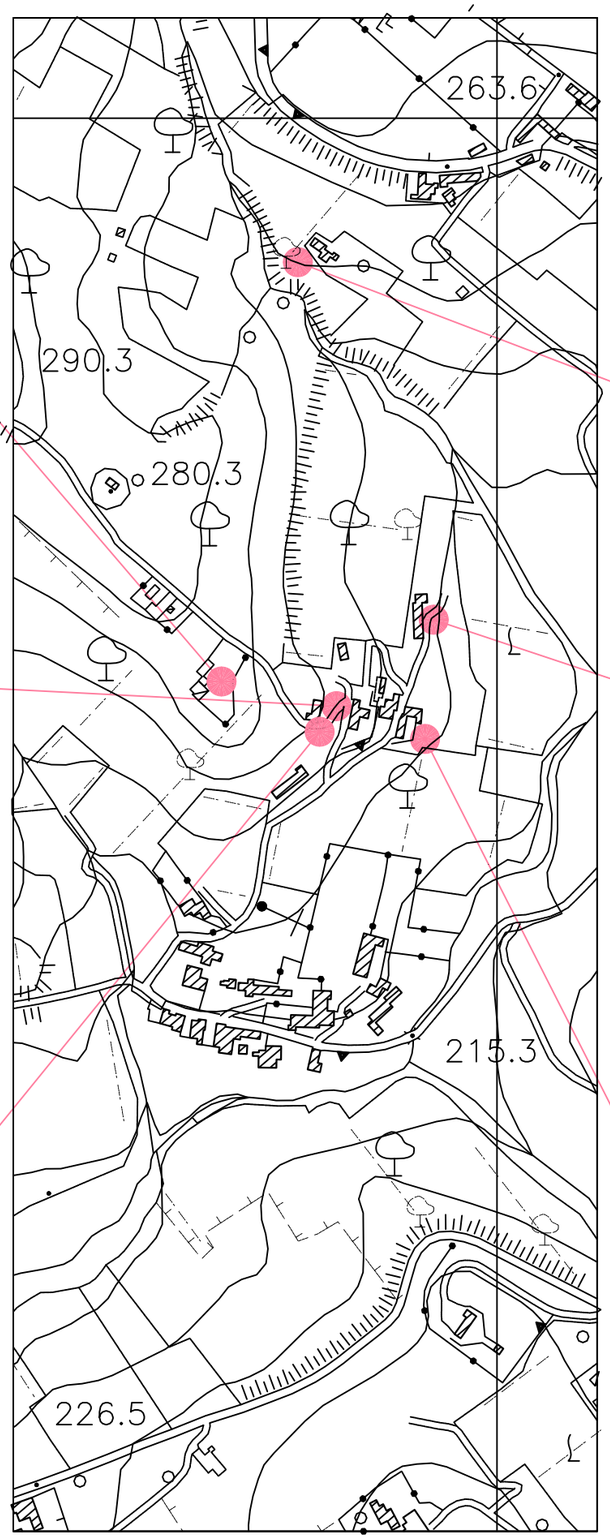







REPERTORIO FOTOGRAFICO

NUCLEO BALLATA -Via Naso

ZONA: NUCLEO BALLATA SCHEDA n. **7.9**







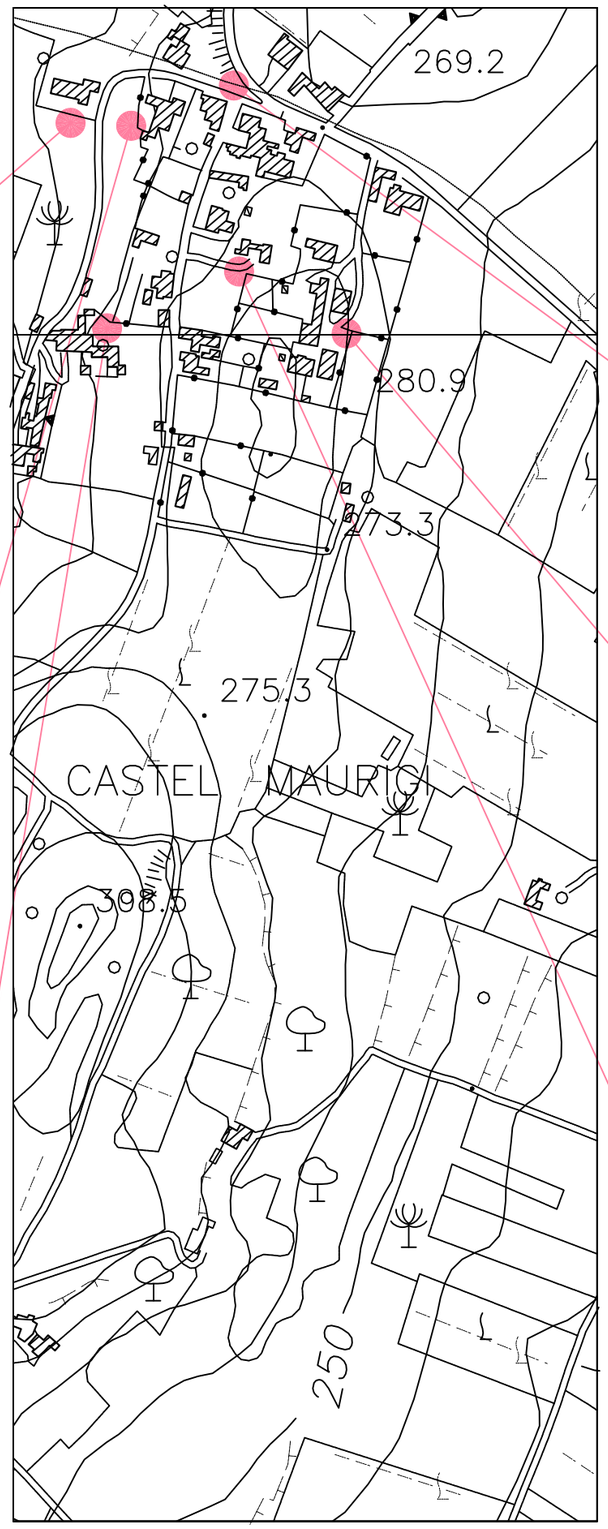







REPERTORIO FOTOGRAFICO

NUCLEO BALLATA

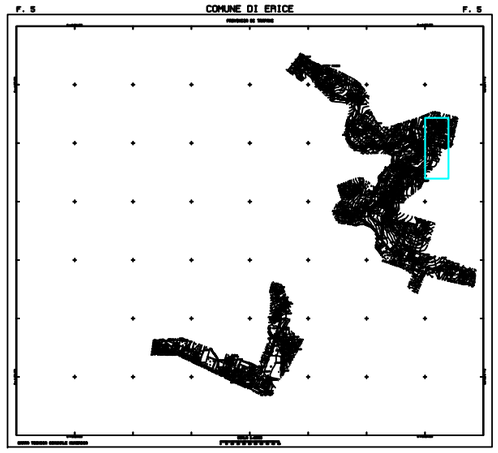

ZONA: NUCLEO CARNEVALE SCHEDA n. **8.1**







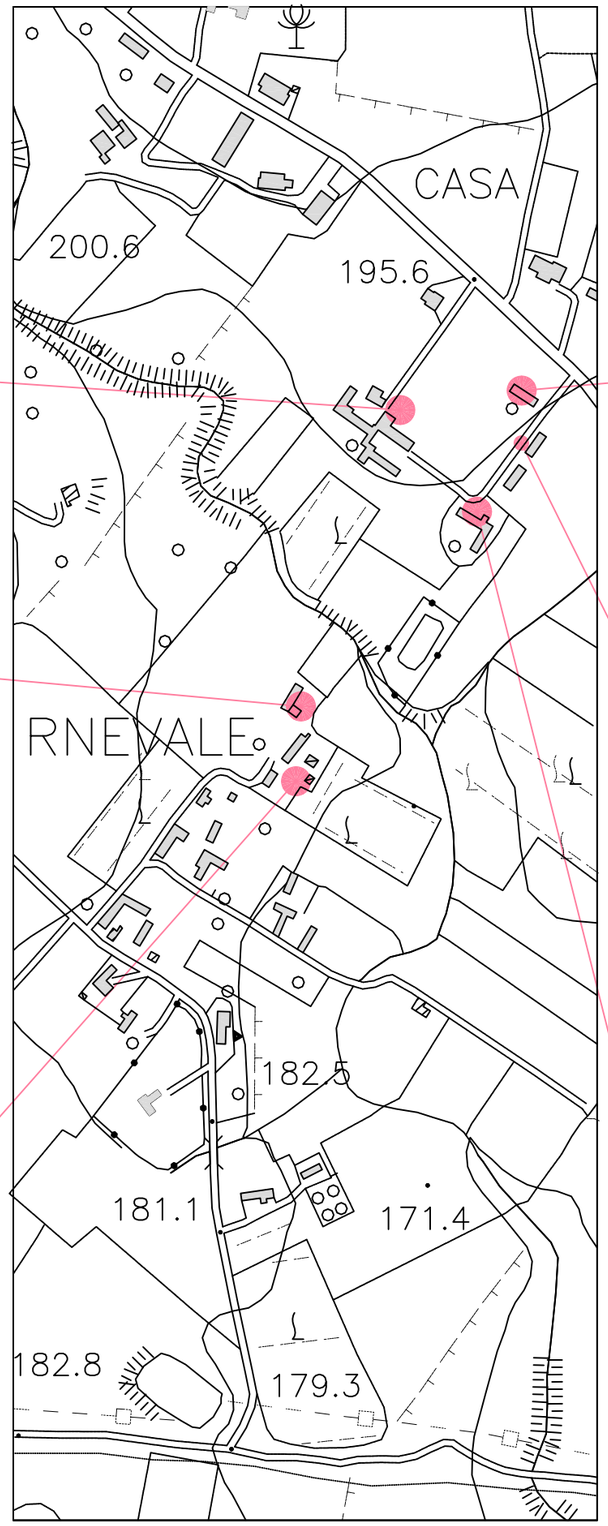







REPERTORIO FOTOGRAFICO

NUCLEO CARNEVALE

ZONA: NUCLEO CARNEVALE SCHEDA n. **8.2**







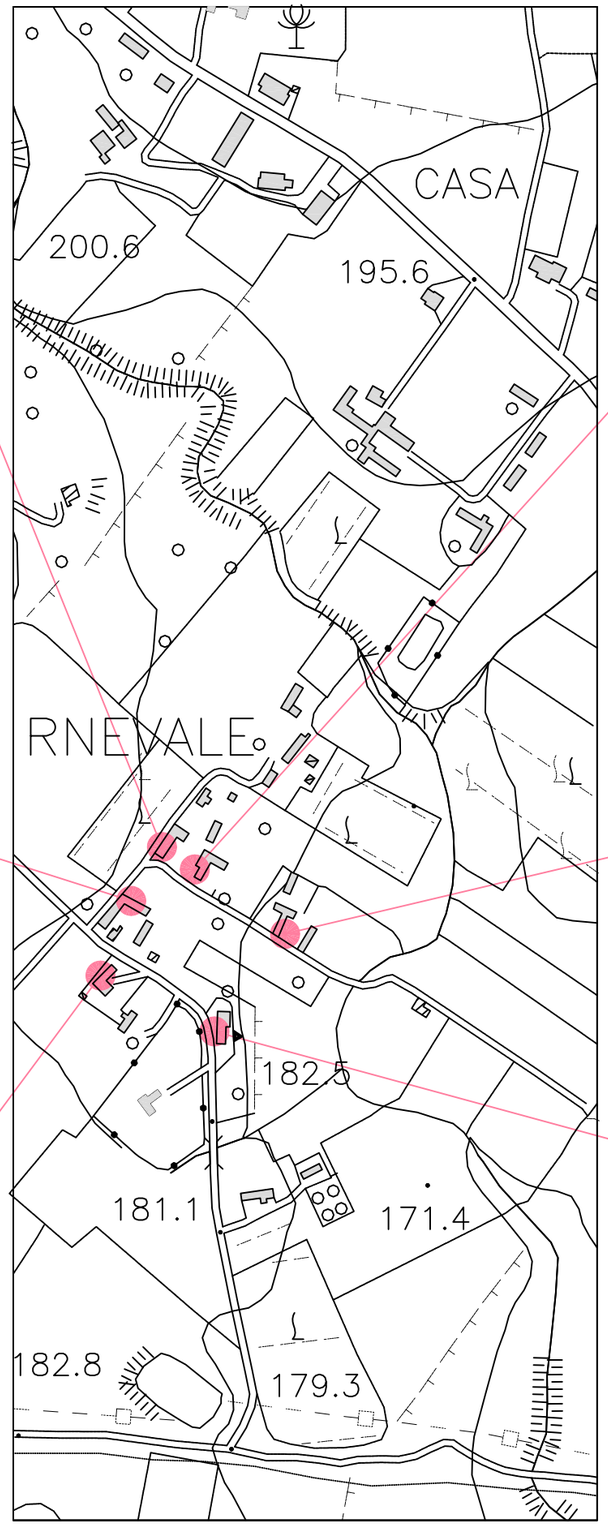







REPERTORIO FOTOGRAFICO

NUCLEO CARNEVALE

ZONA: NUCLEO CARNEVALE SCHEDA n. **8.3**







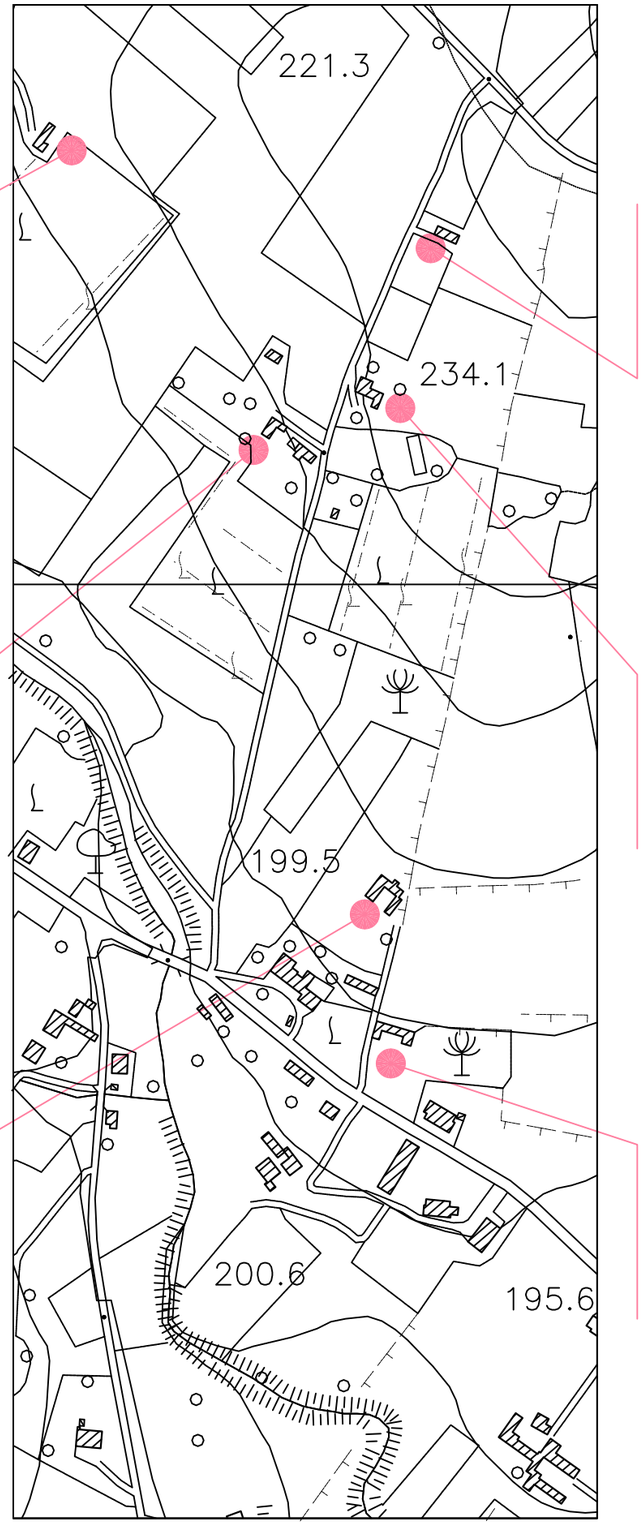







REPERTORIO FOTOGRAFICO

NUCLEO CARNEVALE

ZONA: Nucleo Case Catalano SCHEDA n. **9.1**







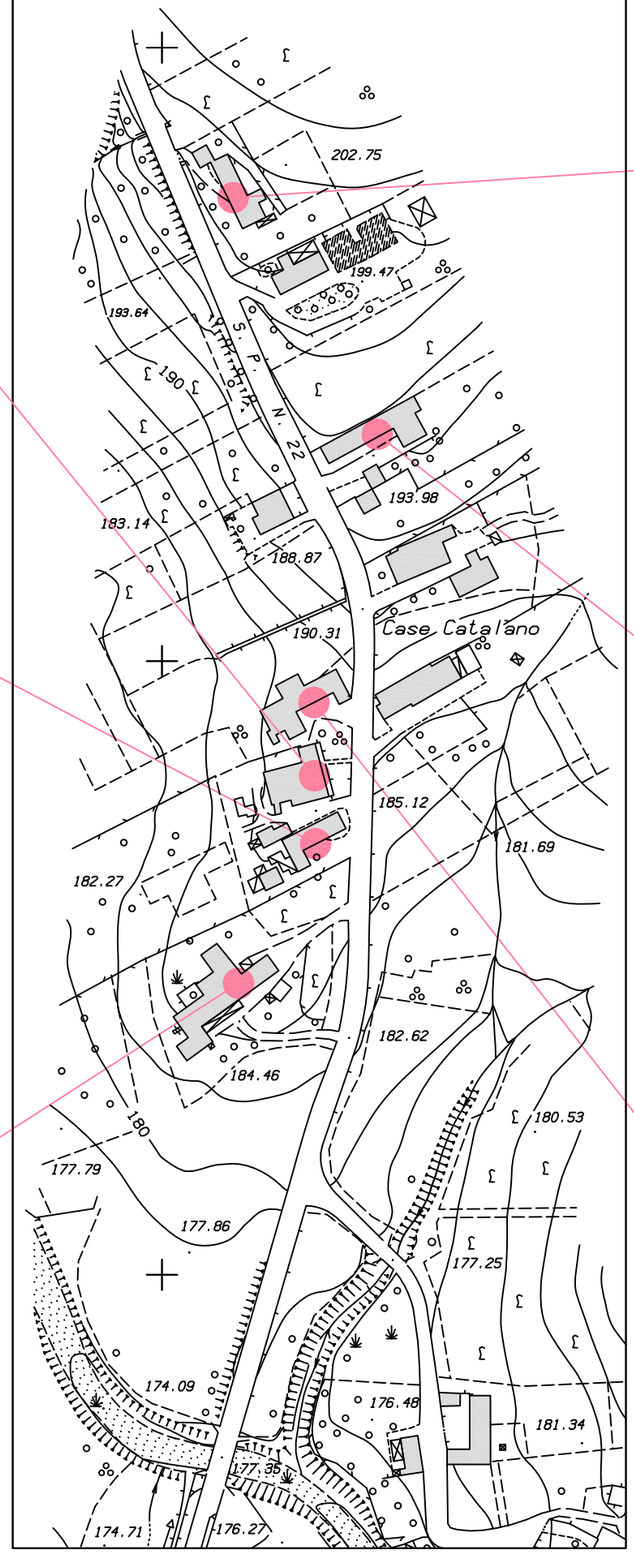







REPERTORIO FOTOGRAFICO:

NUCLEO CASE CATALANO

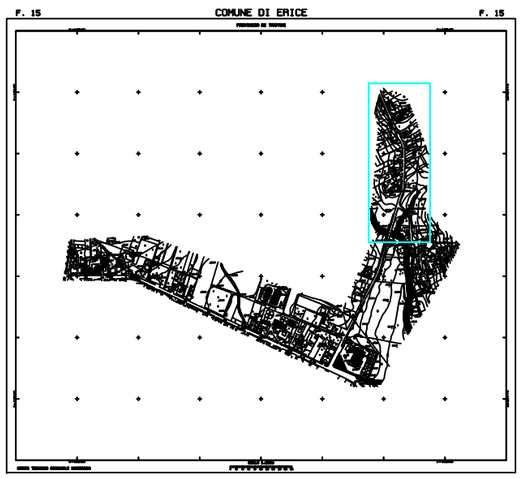

ZONA: Nucleo Case Gucciardi SCHEDA n. **10.1**







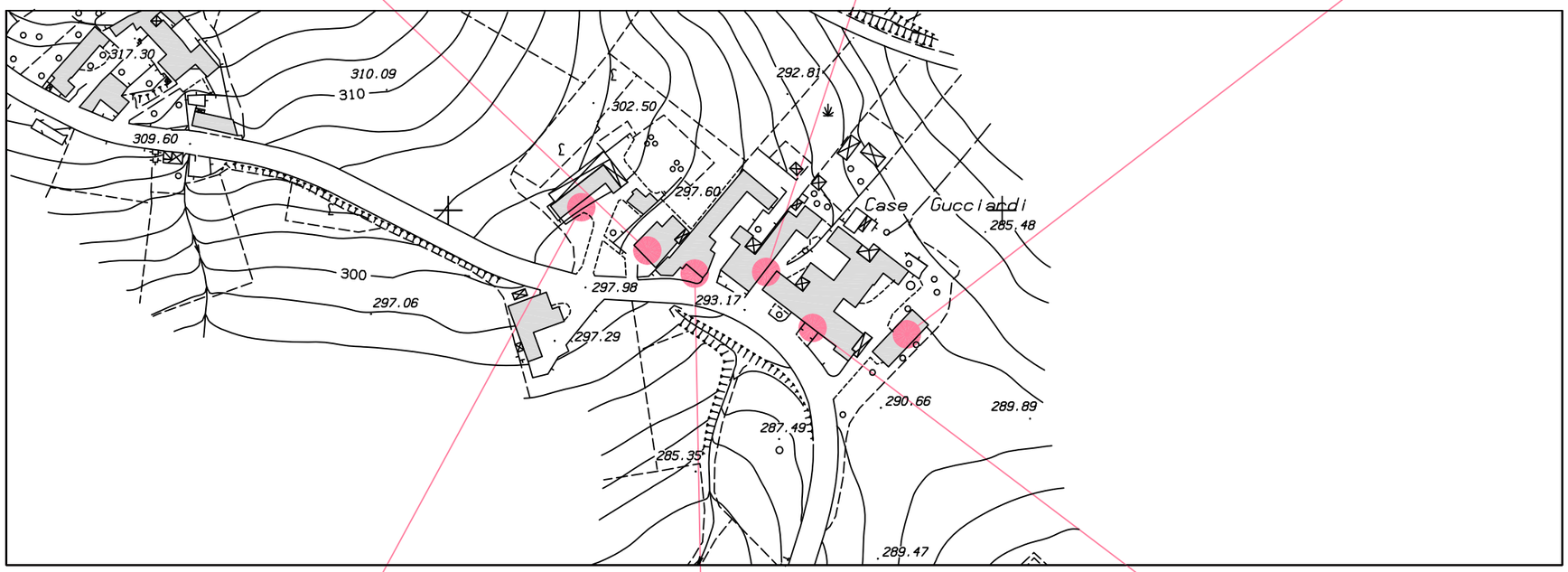







REPERTORIO FOTOGRAFICO:

NUCLEO CASE GUCCIARDI

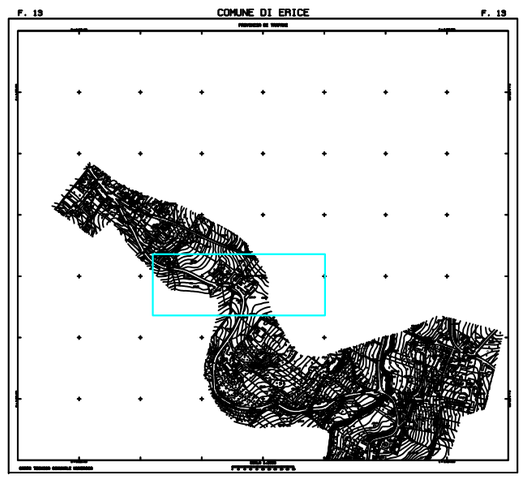

ZONA: NUCLEO C/DA FINOCCHIO SCHEDA n. **11.1**







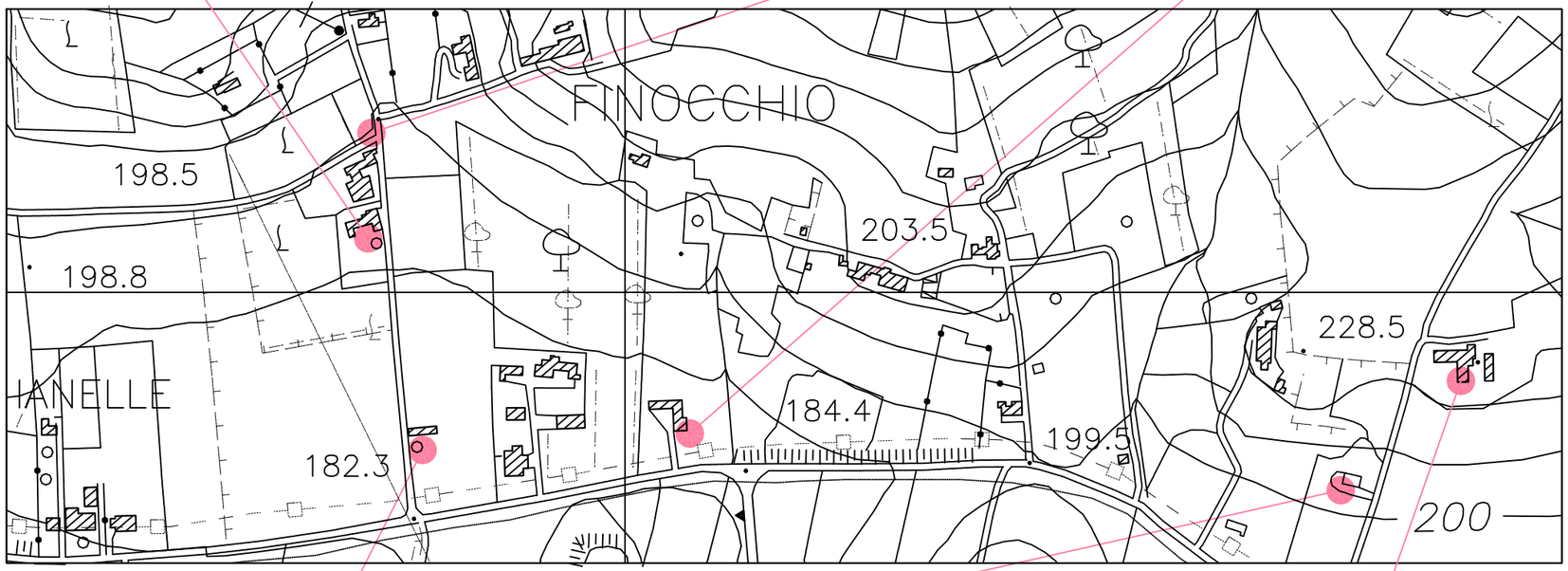







REPERTORIO FOTOGRAFICO

NUCLEO C/DA FINOCCHIO

ZONA: NUCLEO C/DA FINOCCHIO SCHEDA n. **11.2**







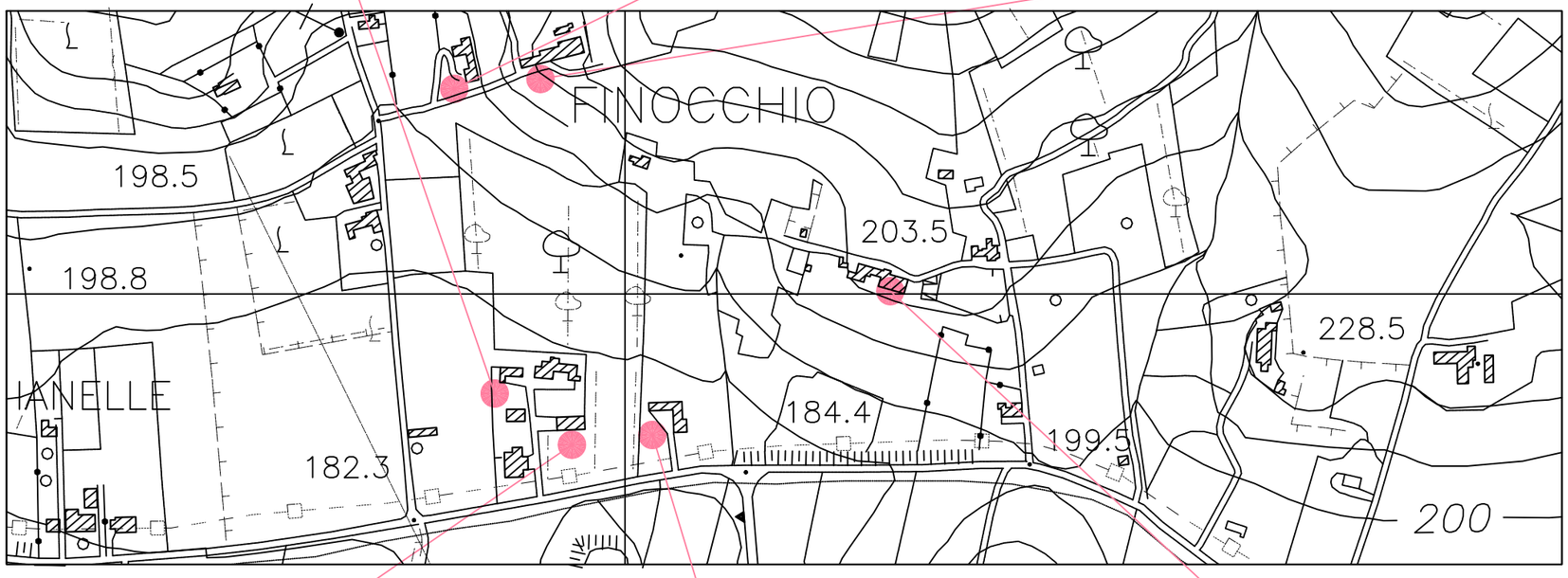







REPERTORIO FOTOGRAFICO

NUCLEO C/DA FINOCCHIO

ZONA: NUCLEO C/DA FINOCCHIO SCHEDA n. **11.3**







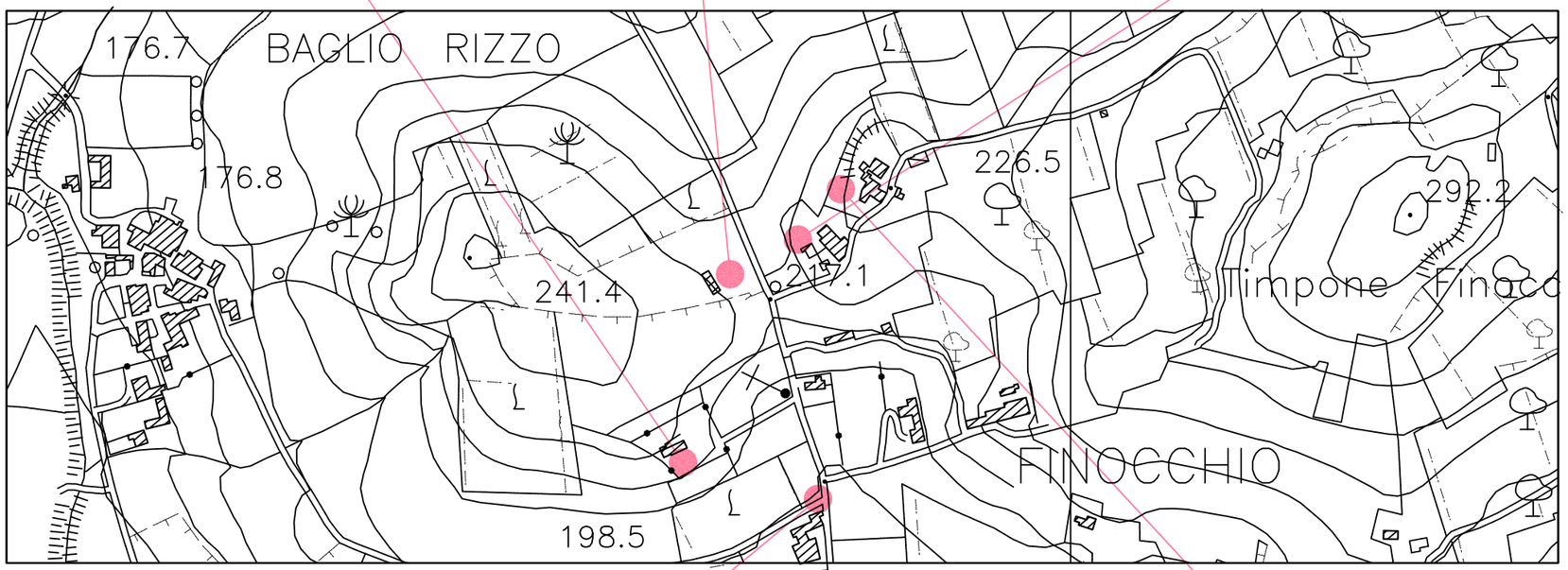





REPERTORIO FOTOGRAFICO

NUCLEO C/DA FINOCCHIO

ZONA: NUCLEO C/DA FINOCCHIO SCHEDA n. **11.4**







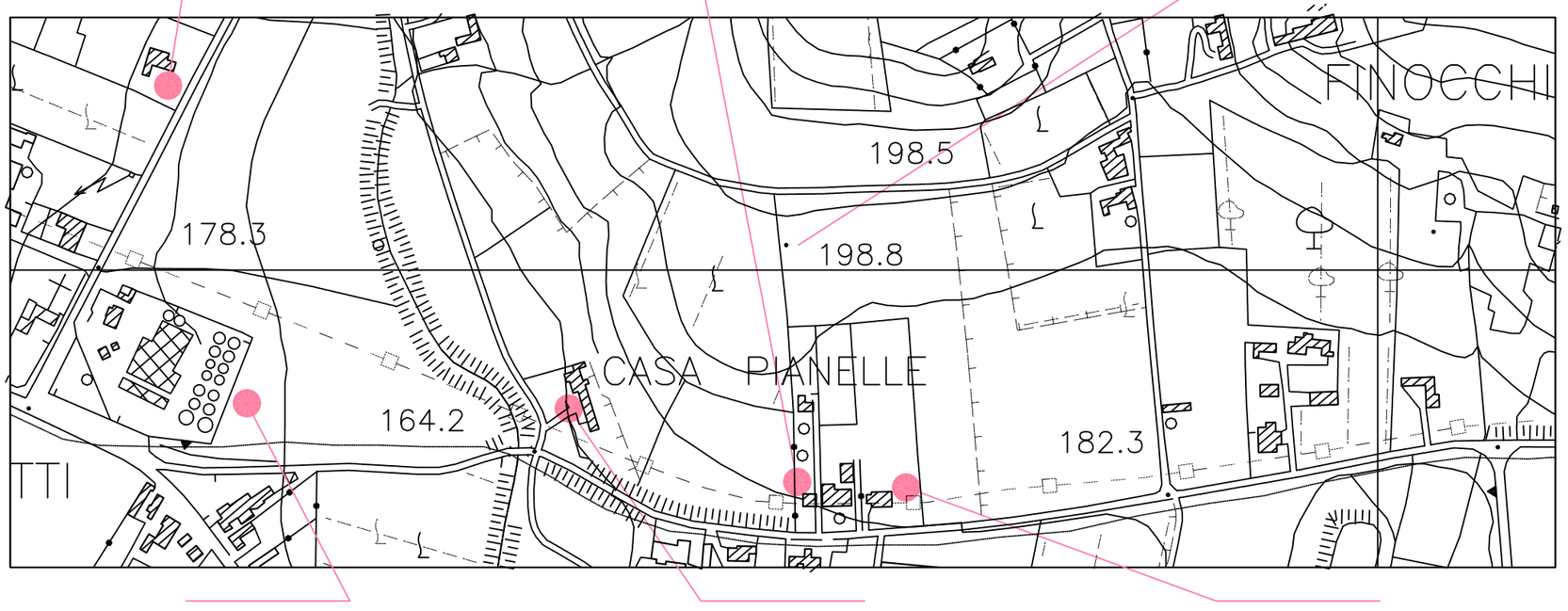







REPERTORIO FOTOGRAFICO

NUCLEO C/DA FINOCCHIO

ZONA: NUCLEO C/DA FINOCCHIO SCHEDA n. **11.5**







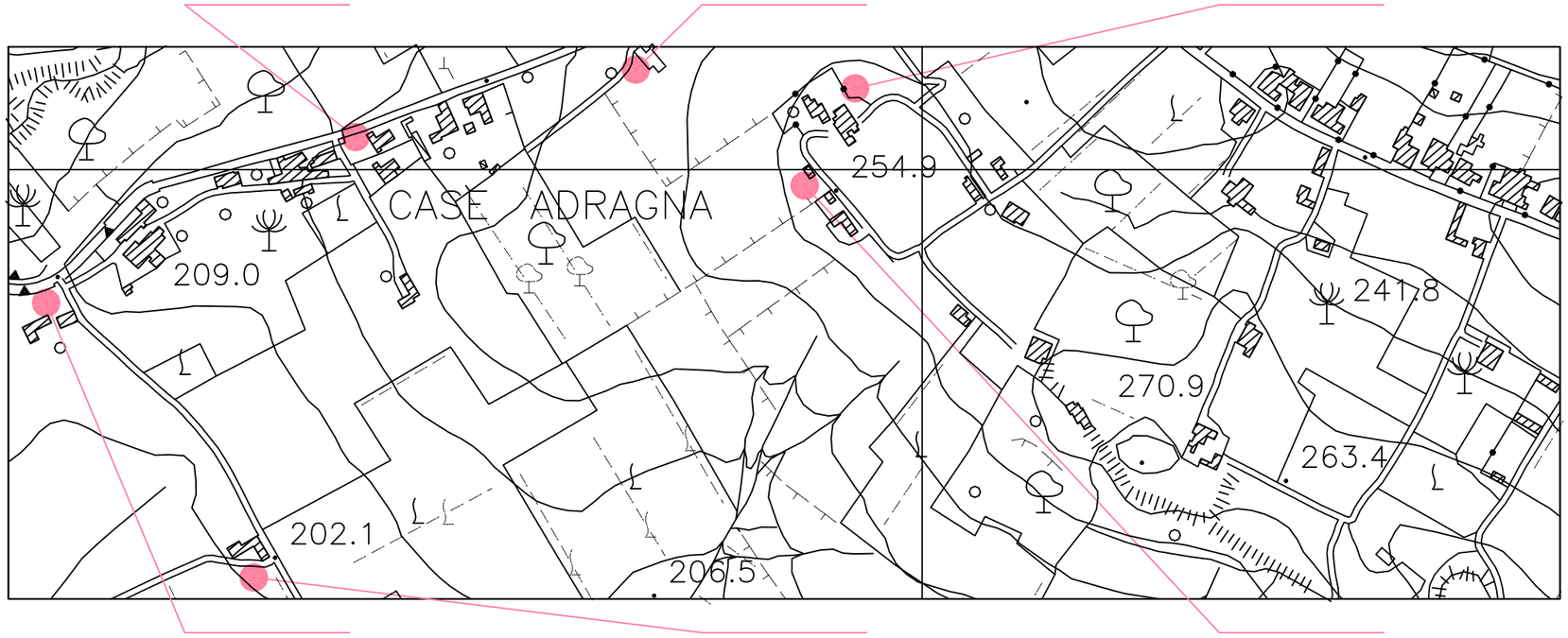







REPERTORIO FOTOGRAFICO

NUCLEO C/DA FINOCCHIO - Case Adragna

ZONA: NUCLEO C/DA FINOCCHIO SCHEDA n. **11.6**







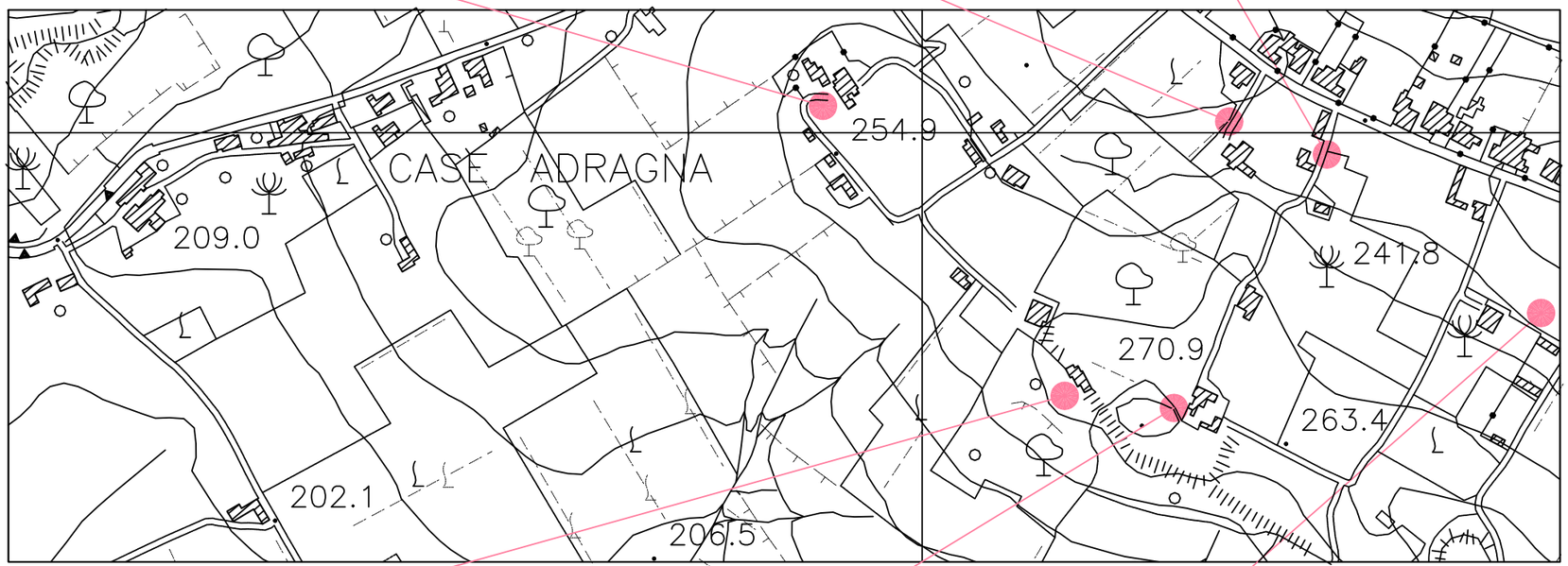







REPERTORIO FOTOGRAFICO

NUCLEO C/DA FINOCCHIO - Case Adragna

ZONA: NUCLEO C/DA FINOCCHIO SCHEDA n. **11.7**







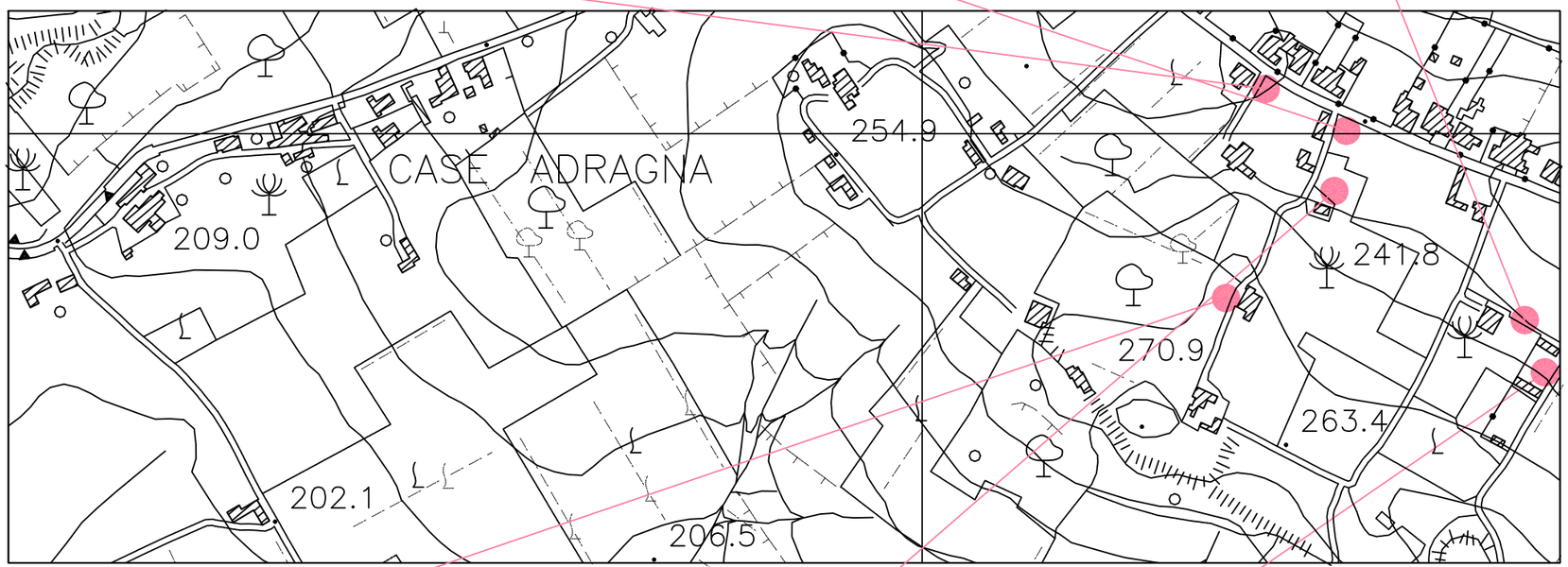







REPERTORIO FOTOGRAFICO

NUCLEO C/DA FINOCCHIO - Case Adragna

ZONA: NUCLEO C/DA FINOCCHIO SCHEDA n. **11.8**







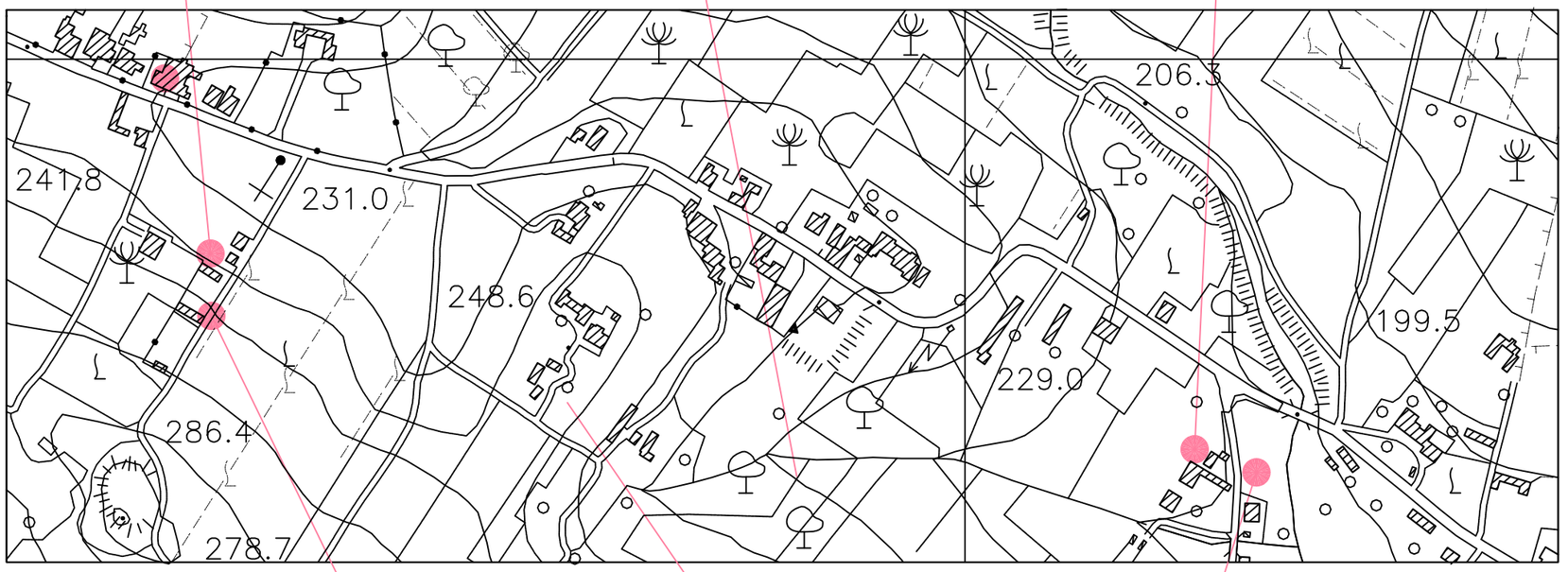







REPERTORIO FOTOGRAFICO

NUCLEO C/DA FINOCCHIO

ZONA: Nucleo Lenzi SCHEDA n. **12.1**







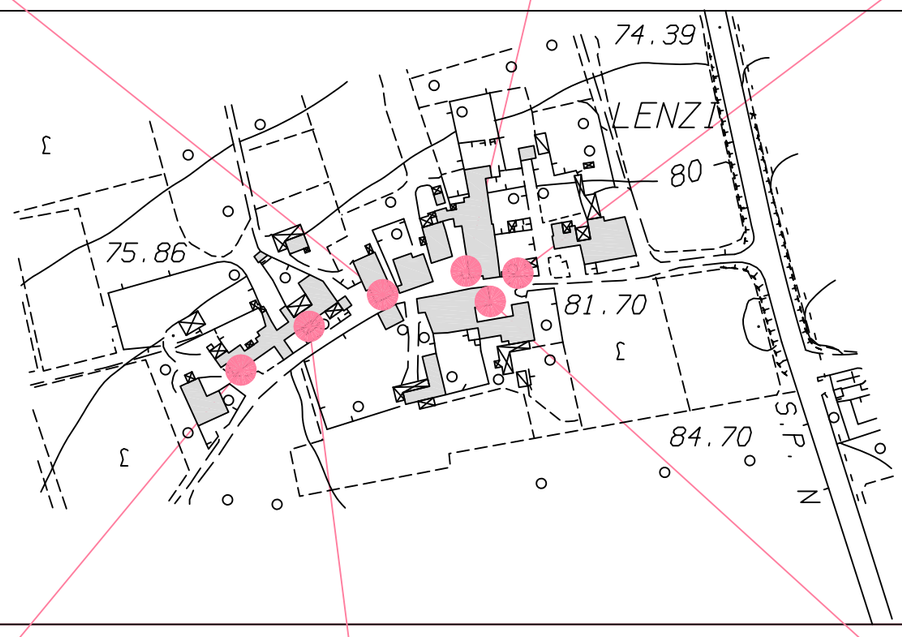







REPERTORIO FOTOGRAFICO:

NUCLEO LENZI

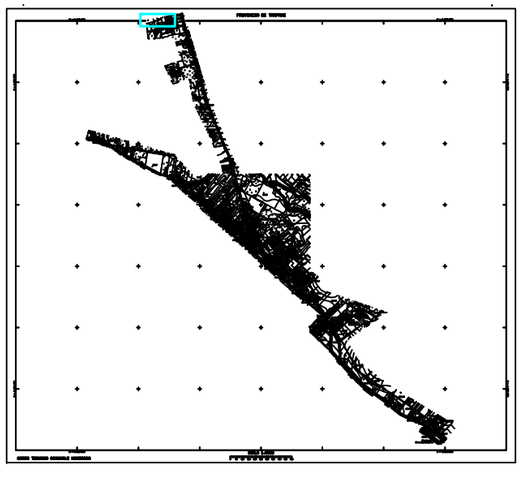

ZONA: NUCLEO Lenzi sottano - Balatella SCHEDA n. **13.1**







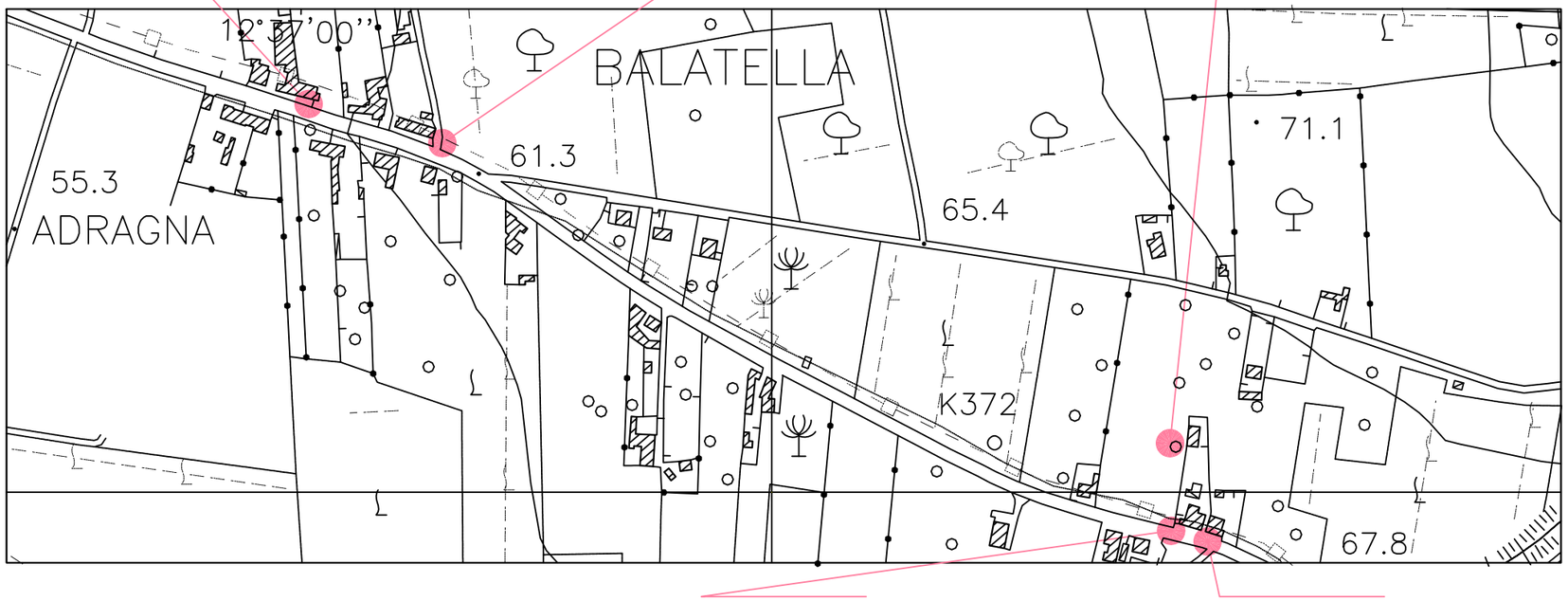





REPERTORIO FOTOGRAFICO

NUCLEO LENZI SOTTANO - BALATELLA

ZONA: Nucleo Martogna SCHEDA n. **14.1**







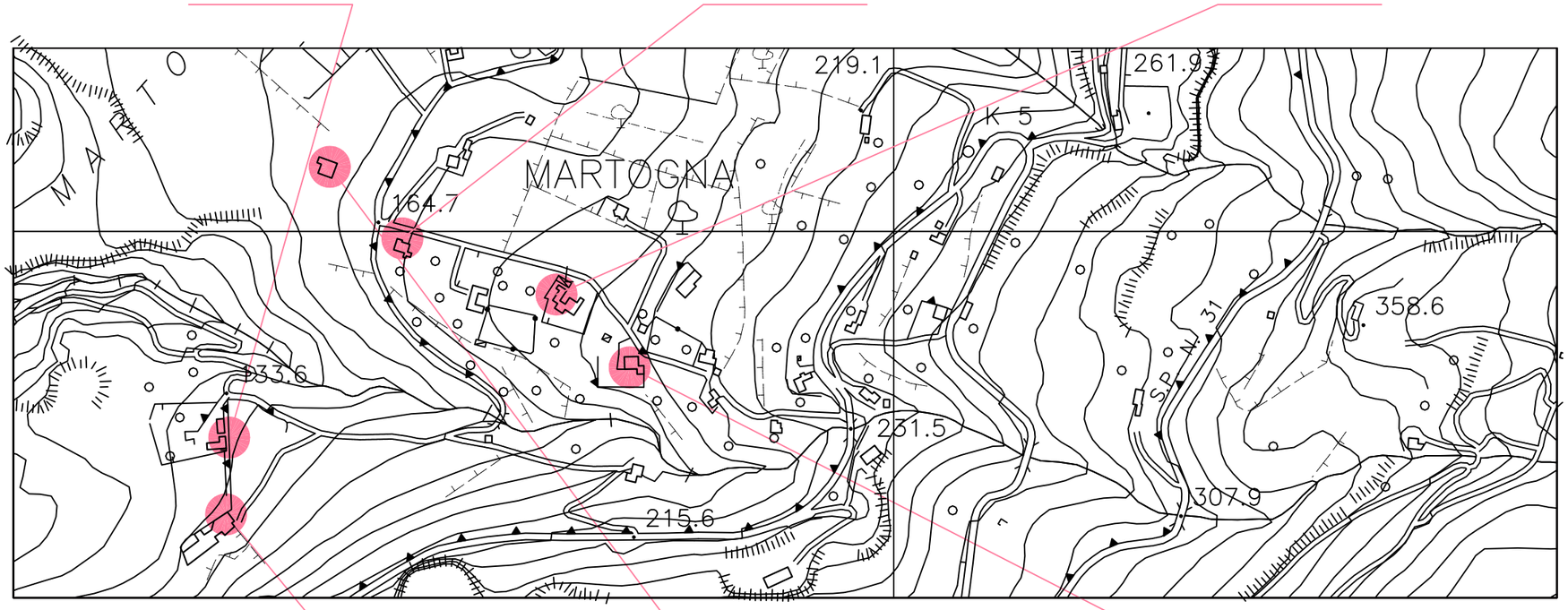







REPERTORIO FOTOGRAFICO:

NUCLEO MARTOGNA







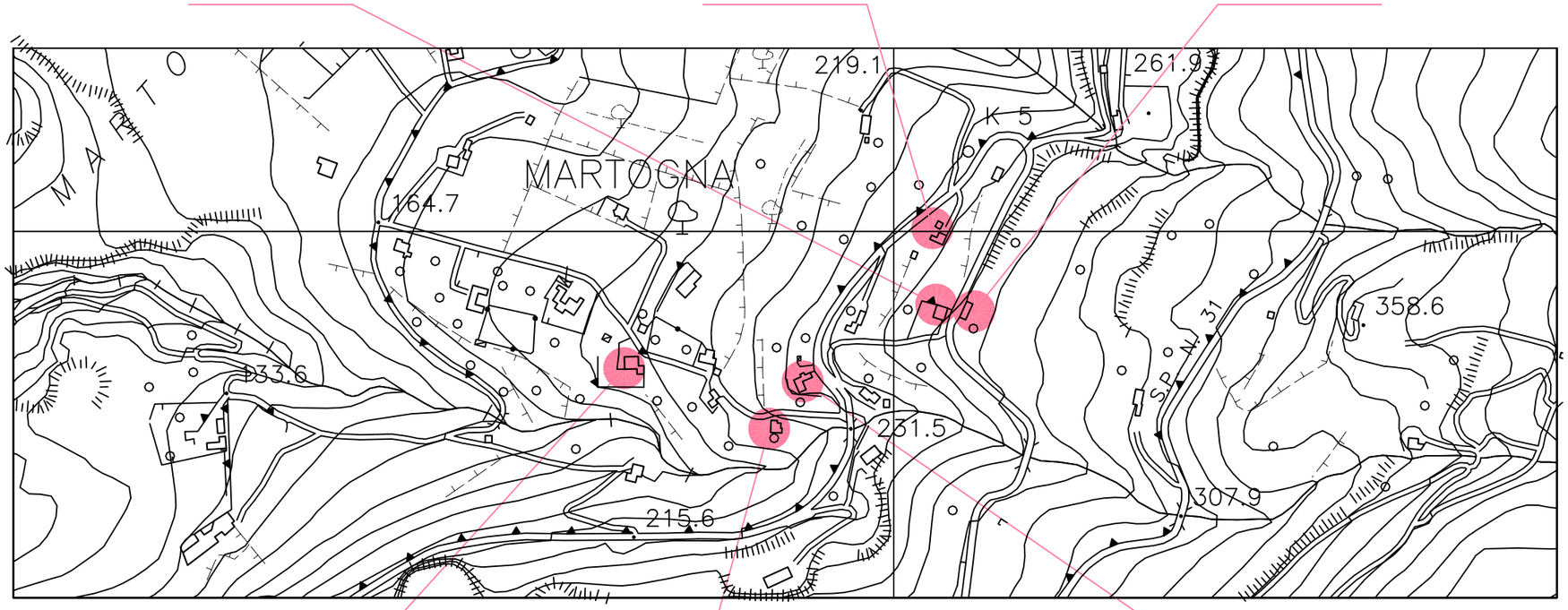







REPERTORIO FOTOGRAFICO:

NUCLEO MAROGNA

ZONA: Nucleo Martogna SCHEDA n. **14.3**







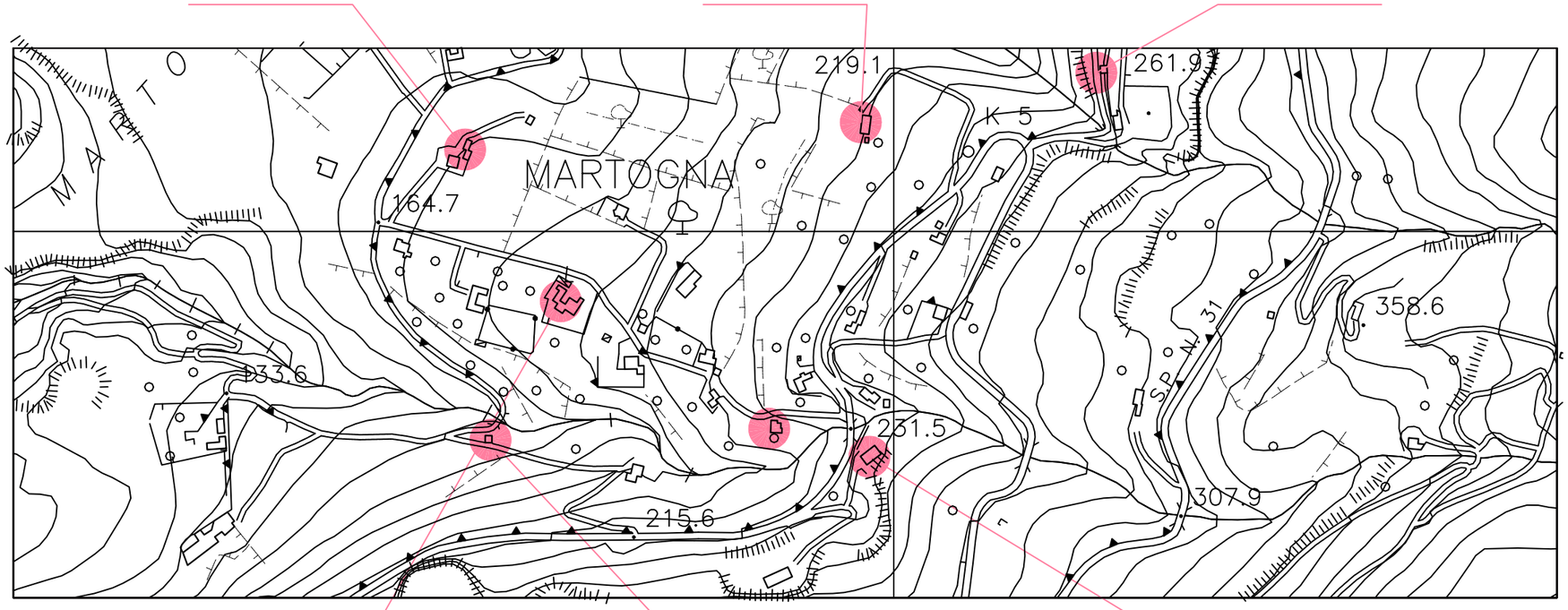







REPERTORIO FOTOGRAFICO:

NUCLEO MARTOGNA







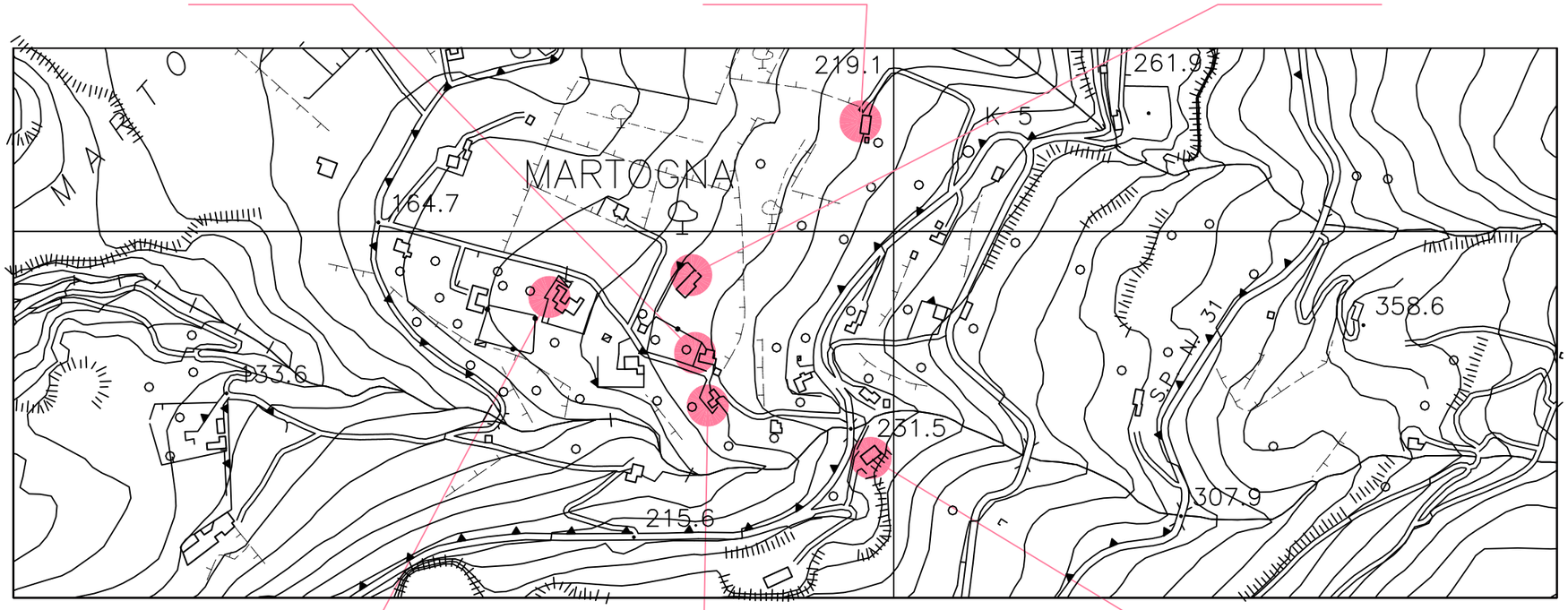







REPERTORIO FOTOGRAFICO:

NUCLEO MARTOGNA

ZONA: Nucleo Martogna (Piano Guastella) **SCHEDA n. 14.5**







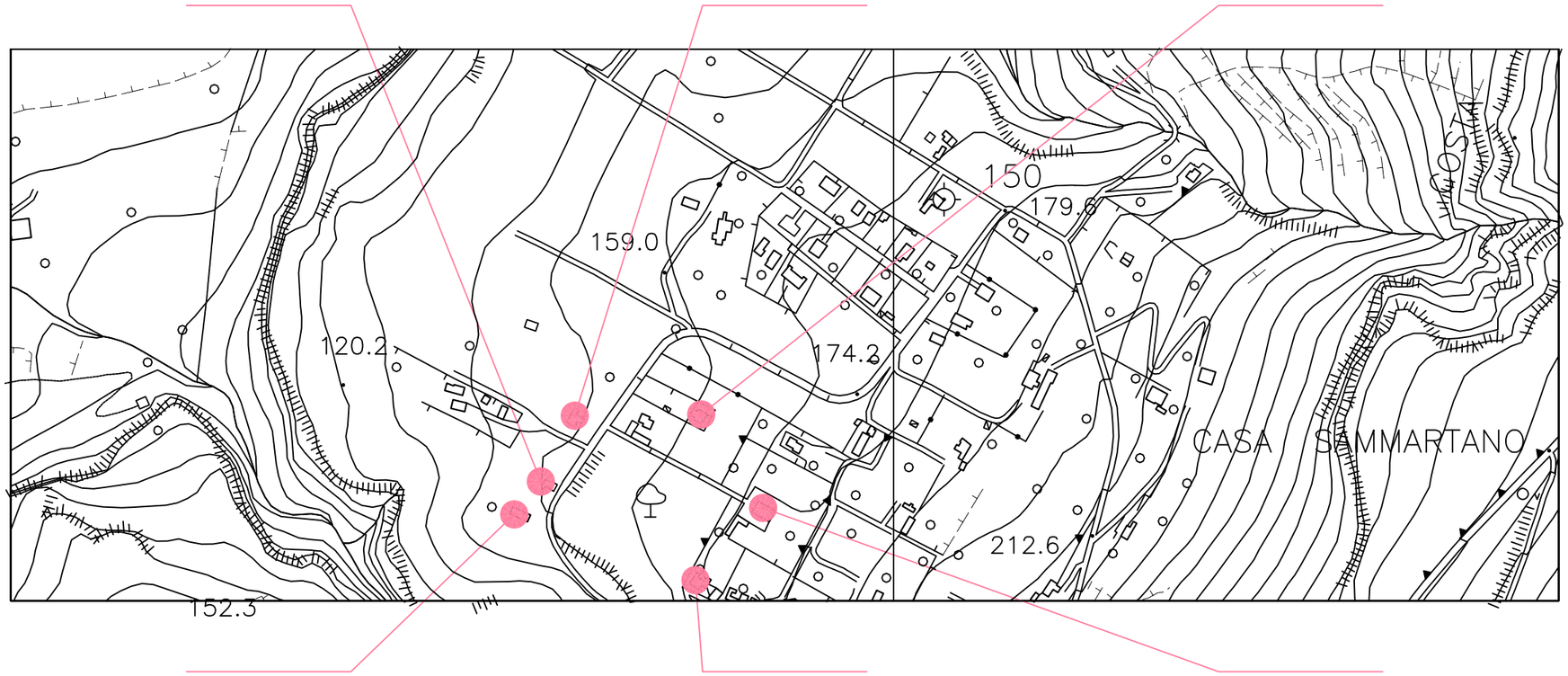







REPERTORIO FOTOGRAFICO:

NUCLEO MARTOGNA
PIANO GUASTELLA















REPERTORIO FOTOGRAFICO:

NUCLEO MARTOGNA
PIANO GUASTELLA







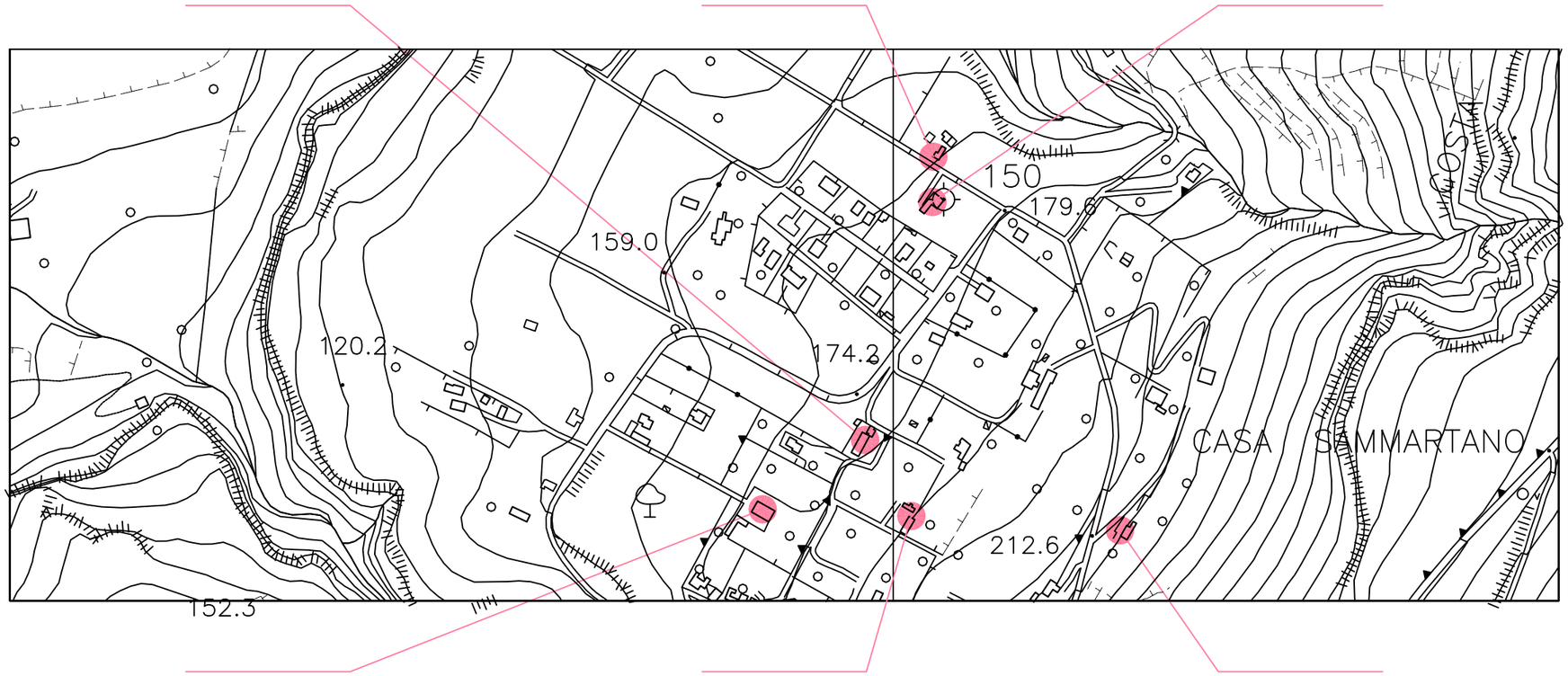







REPERTORIO FOTOGRAFICO:

NUCLEO MARTOGNA
PIANO GUASTELLA







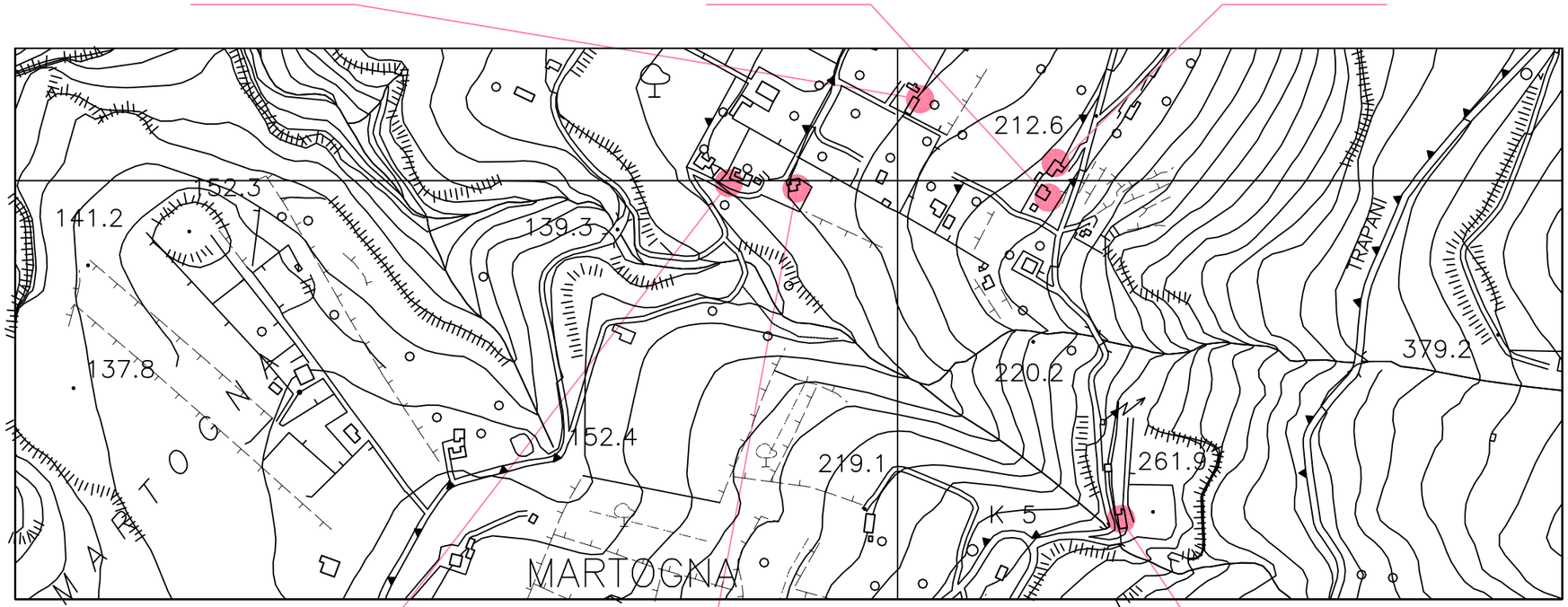







REPERTORIO FOTOGRAFICO:

NUCLEO MARTOGNA
PIANO GUASTELLA

ZONA: NUCLEO C/DA MINIETTA SCHEDA n. **15.1**







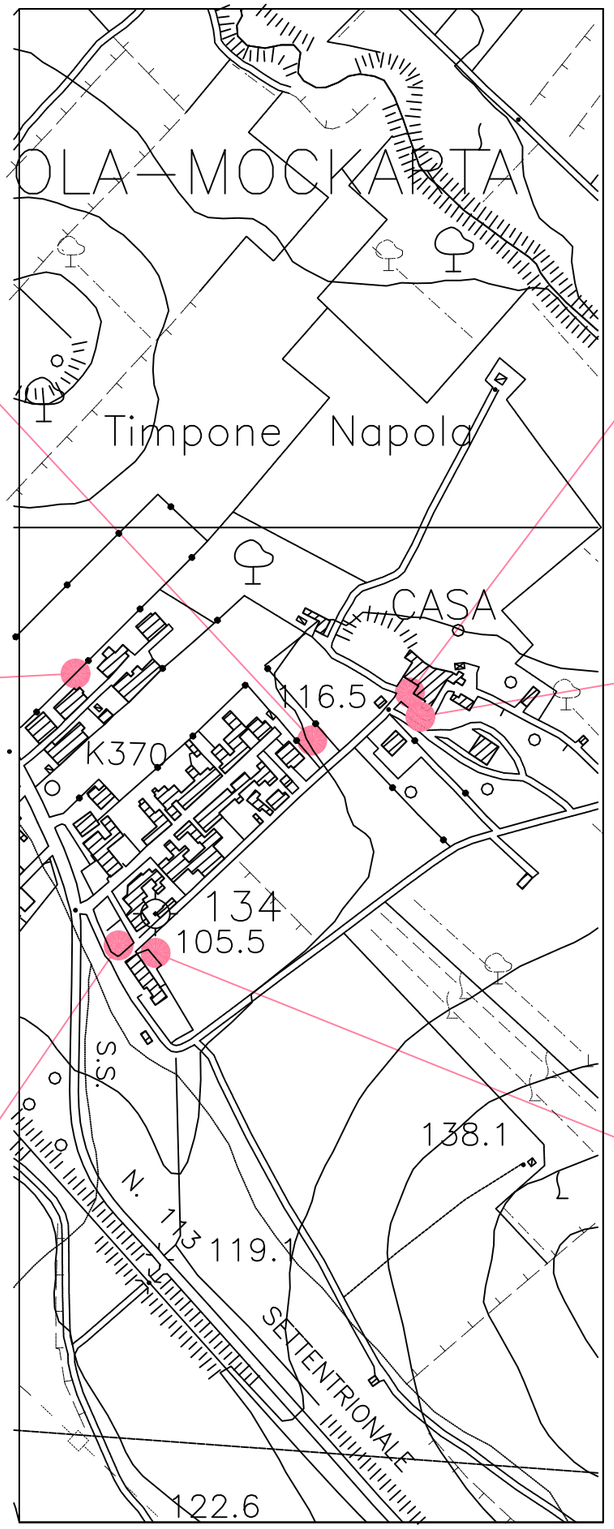







REPERTORIO FOTOGRAFICO

NUCLEO C/DA MINIETTA

ZONA: Nucleo Napola SCHEDA n. **16.1**







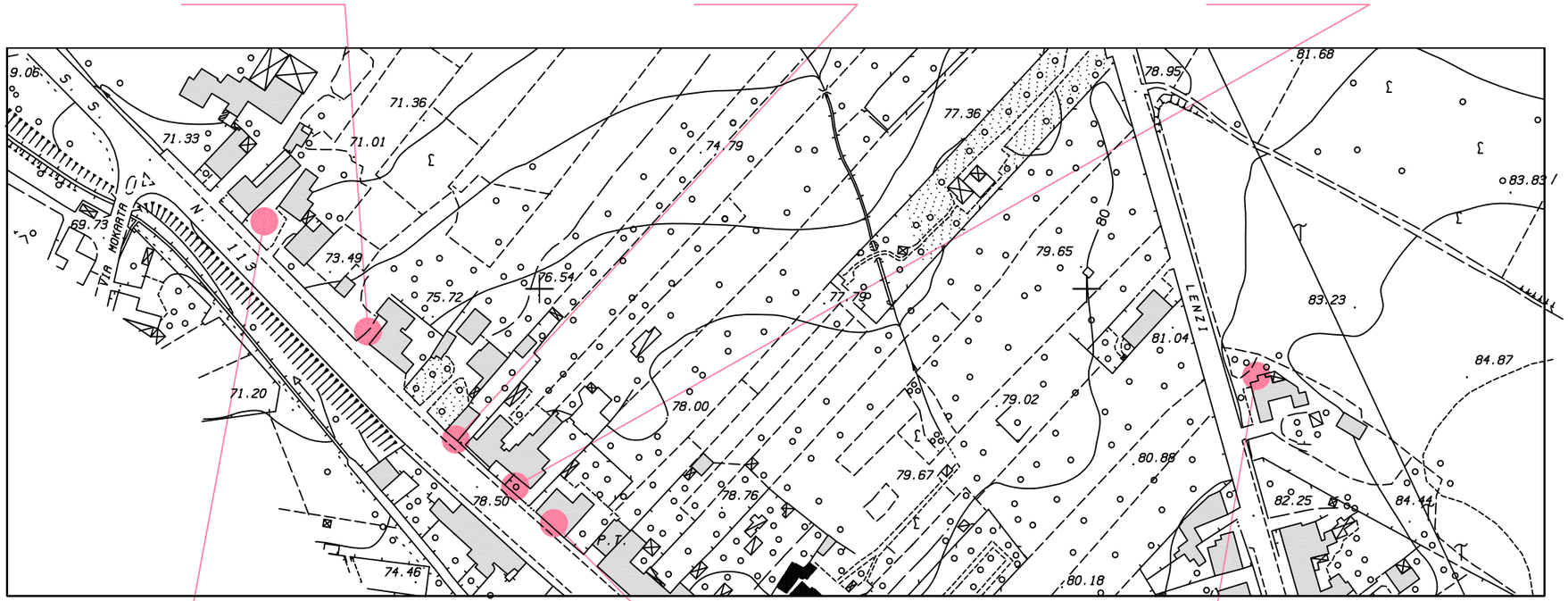







REPERTORIO FOTOGRAFICO:

NUCLEO NAPOLA

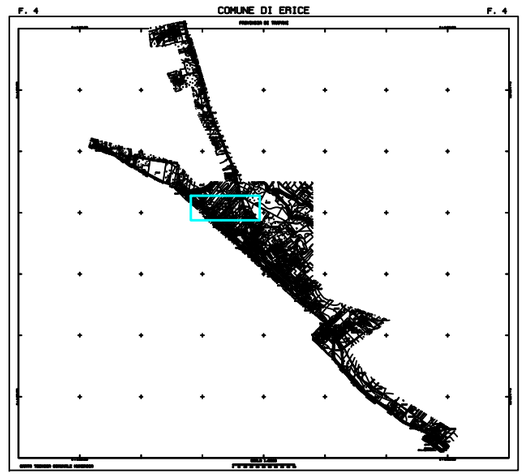

ZONA: Nucleo Napola SCHEDA n. **16.2**







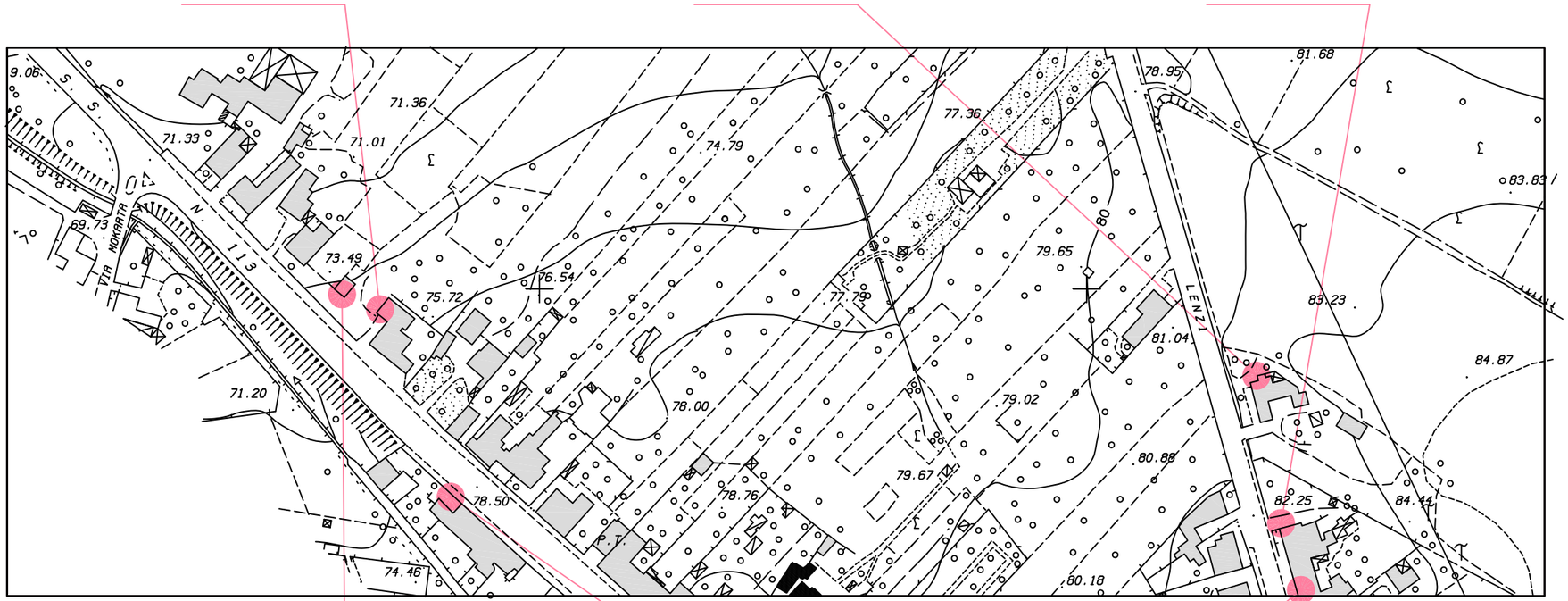







REPERTORIO FOTOGRAFICO:

NUCLEO NAPOLA

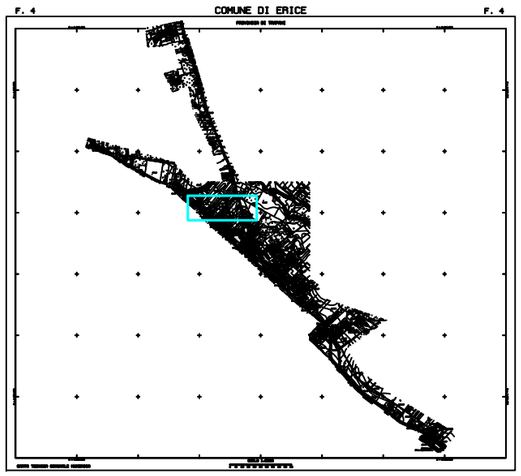

ZONA: Nucleo Napola SCHEDA n. **16.3**







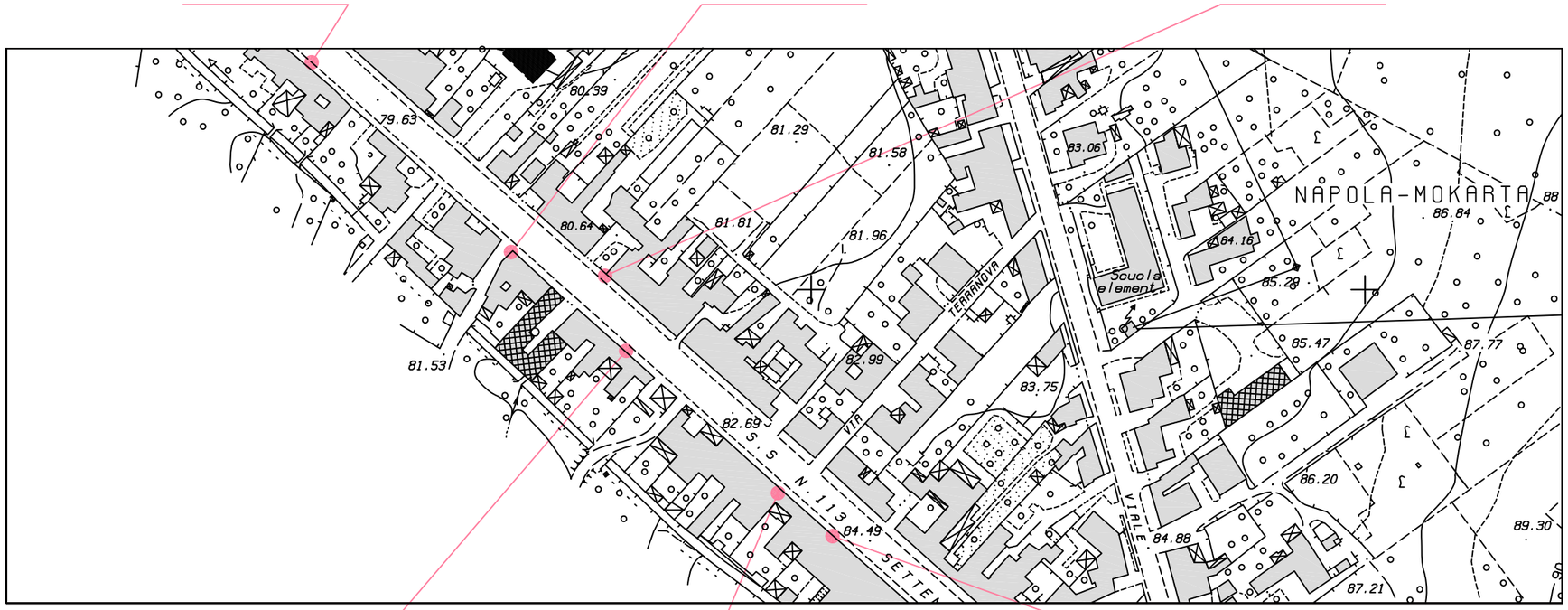







REPERTORIO FOTOGRAFICO:

NUCLEO NAPOLA

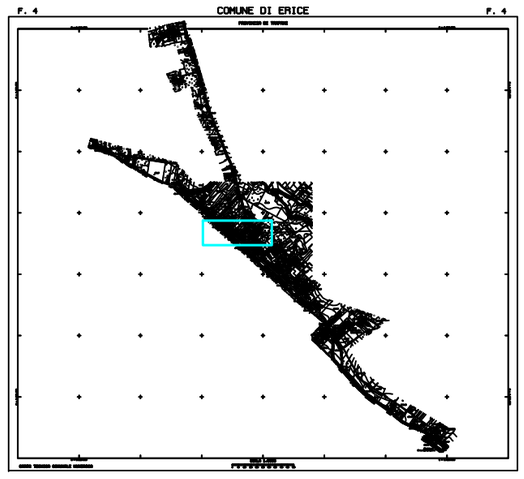

ZONA: Nucleo Napola SCHEDA n. **16.4**







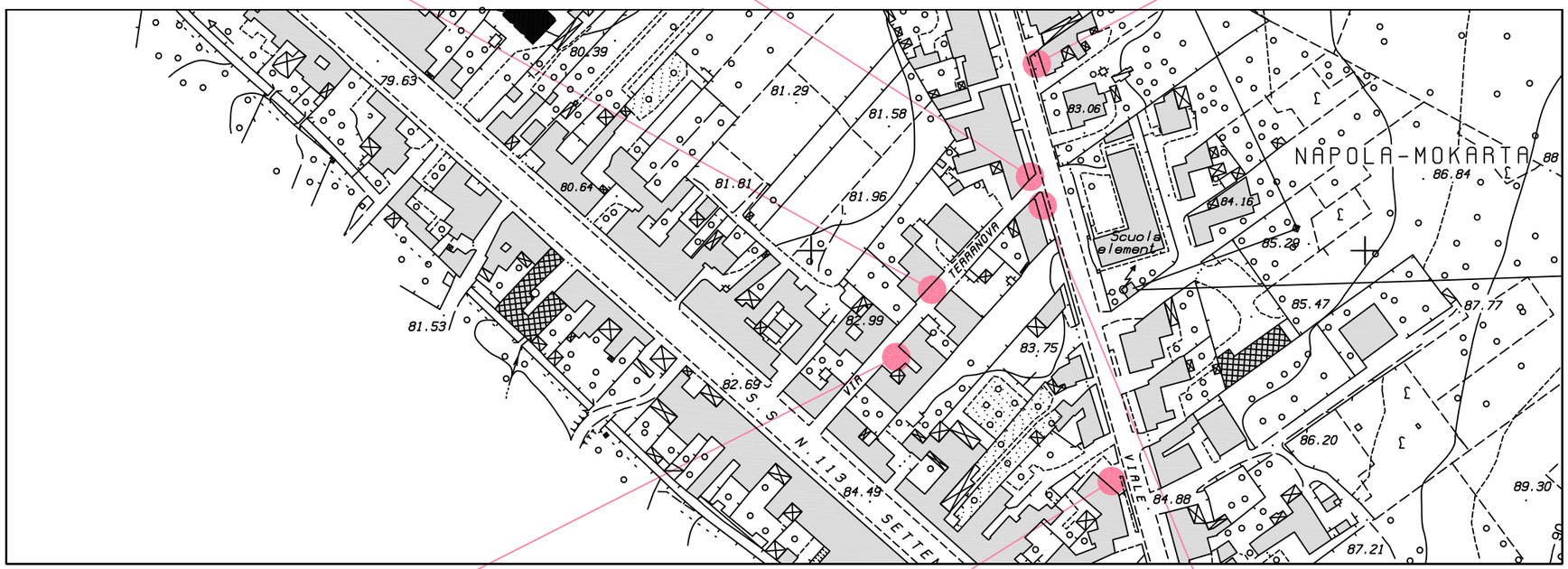

REPERTORIO FOTOGRAFICO:

NUCLEO NAPOLA







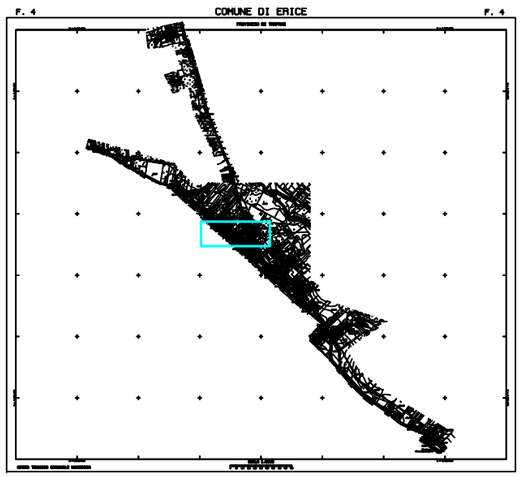

ZONA: Nucleo Case Coppola SCHEDA n. **16.5**







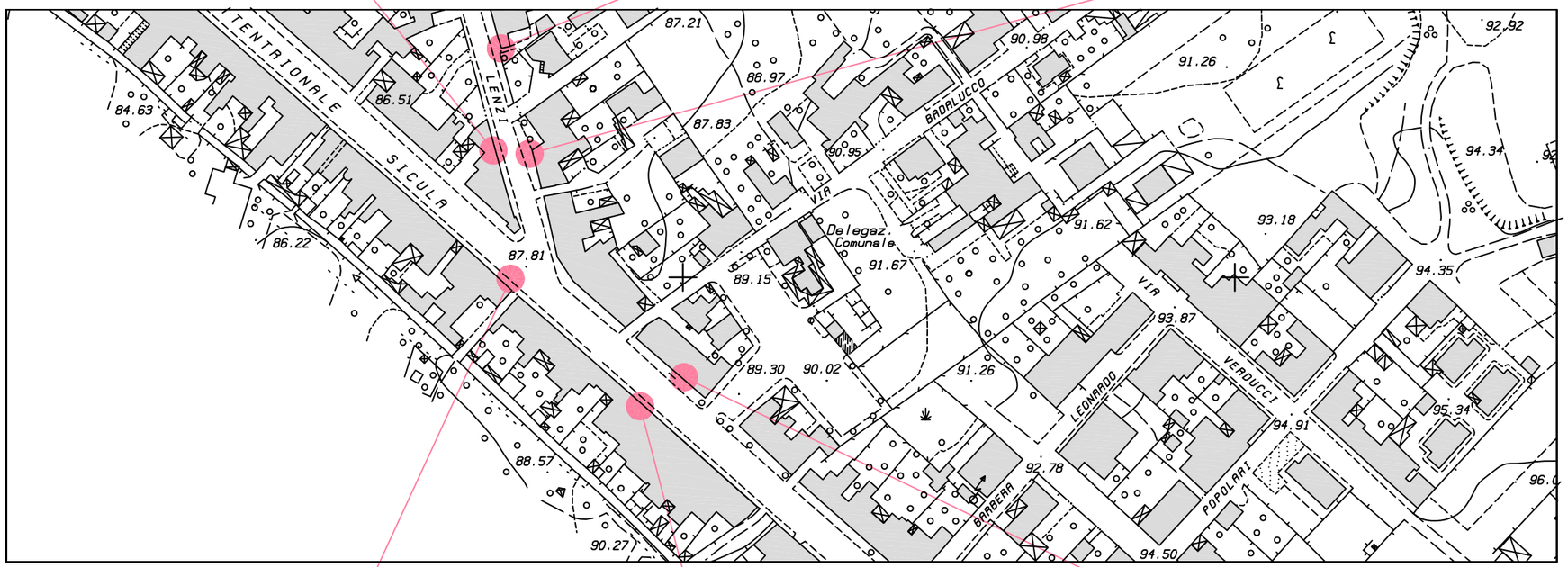







REPERTORIO FOTOGRAFICO:

NUCLEO NAPOLA

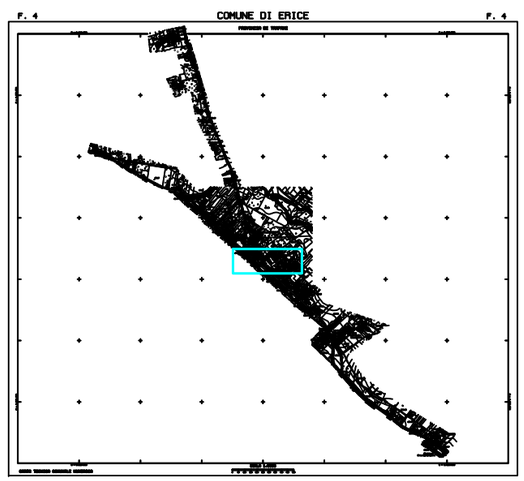

ZONA: Nucleo Napola SCHEDA n. **16.6**







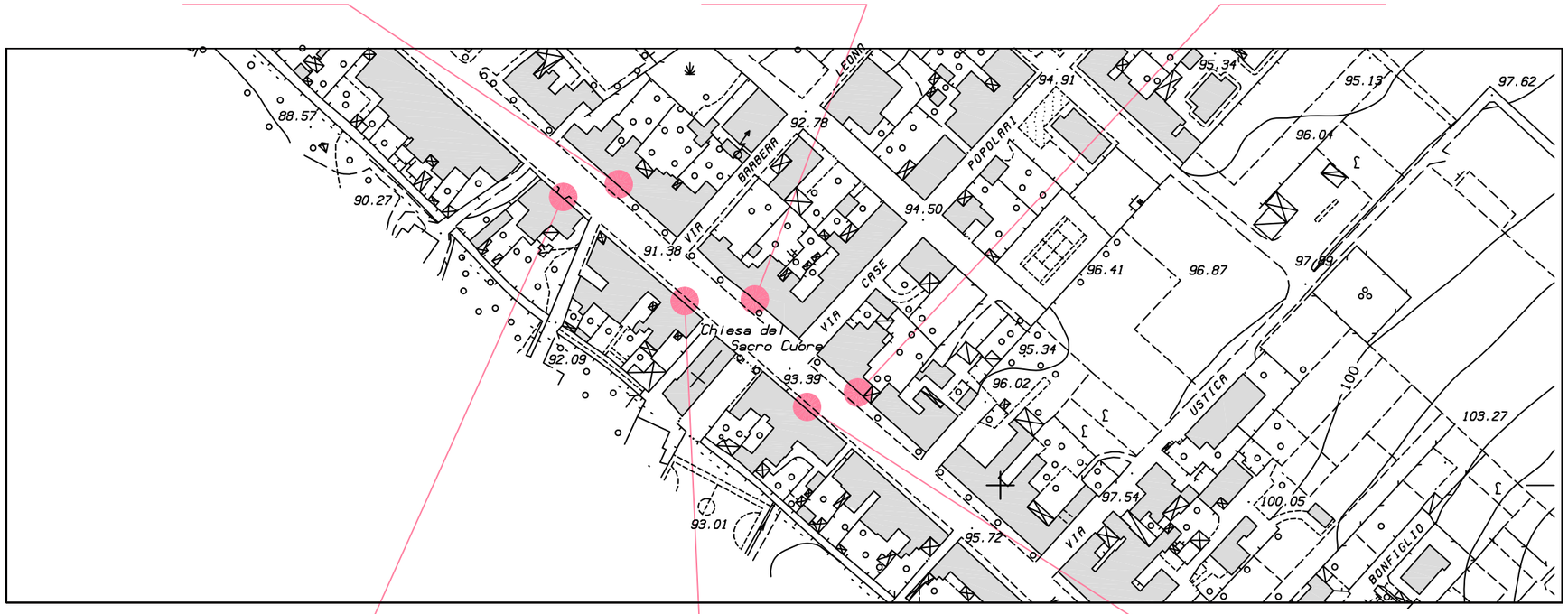







REPERTORIO FOTOGRAFICO:

NUCLEO NAPOLA

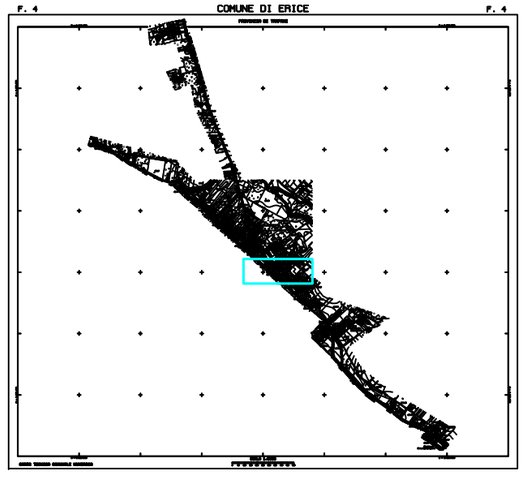

ZONA: Nucleo Napola SCHEDA n. **16.7**





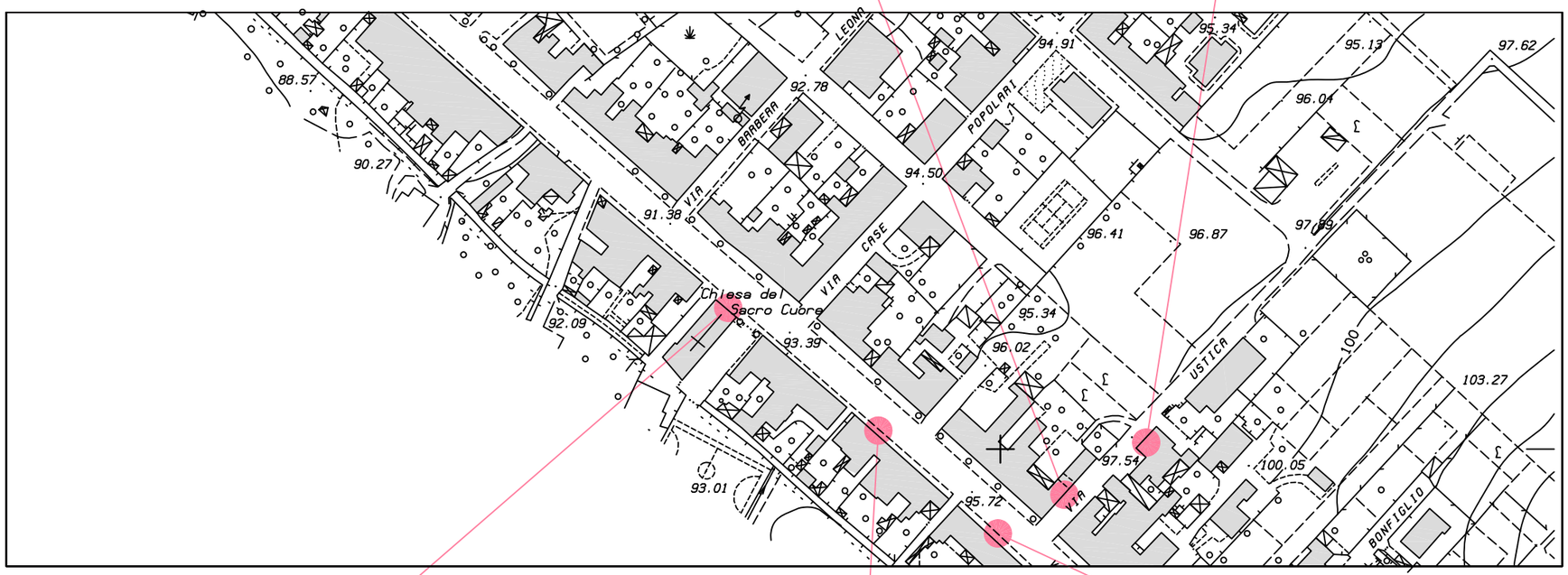







REPERTORIO FOTOGRAFICO:

NUCLEO NAPOLA

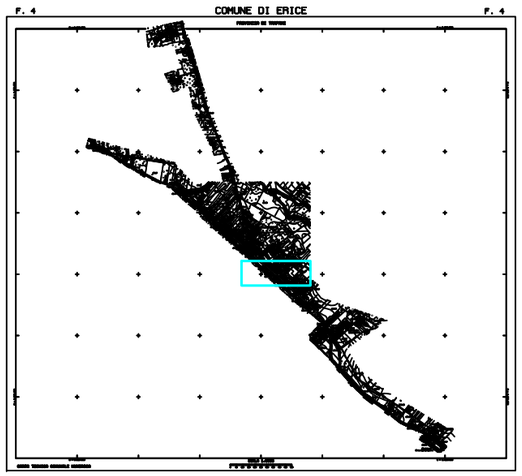

ZONA: Nucleo Napola SCHEDA n. **16.8**







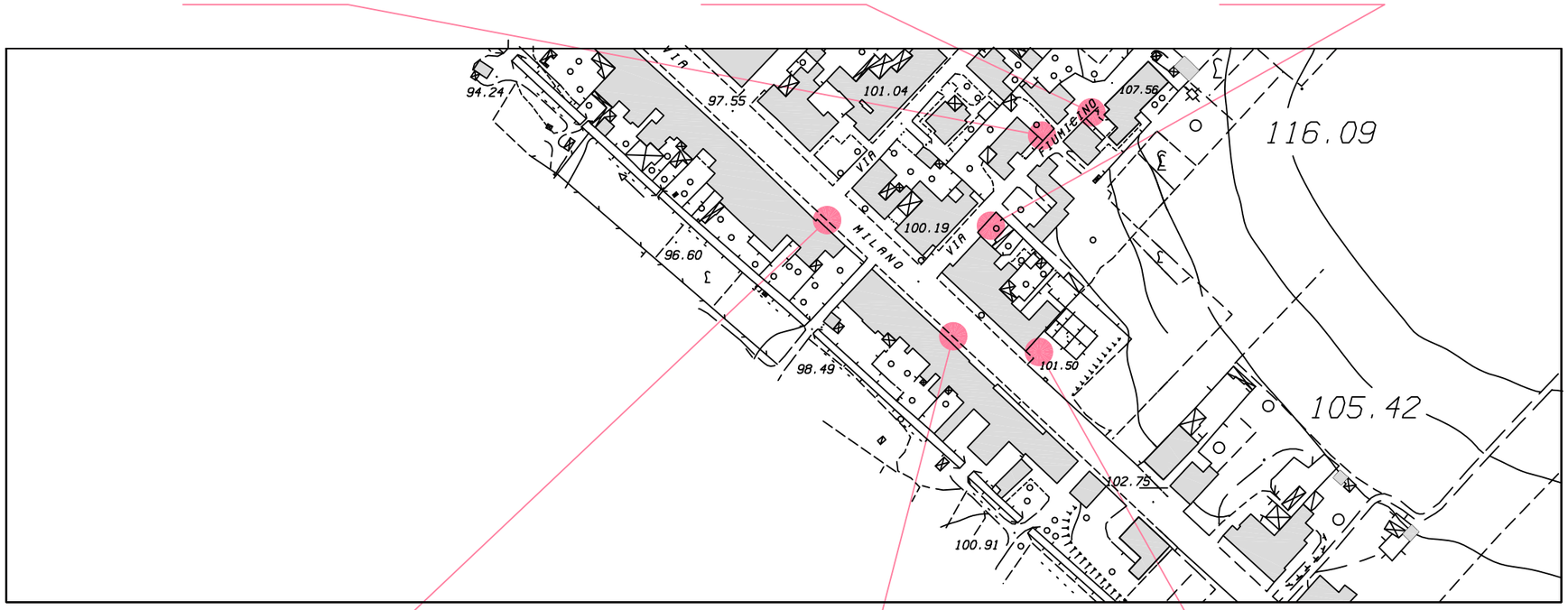







REPERTORIO FOTOGRAFICO:

NUCLEO NAPOLA

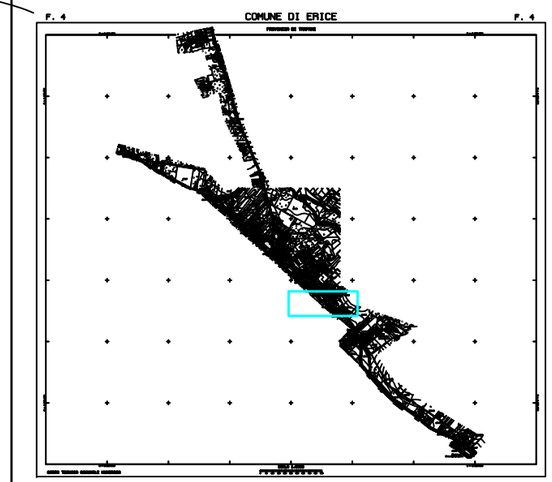

ZONA: Nucleo Napola SCHEDA n. **16.9**







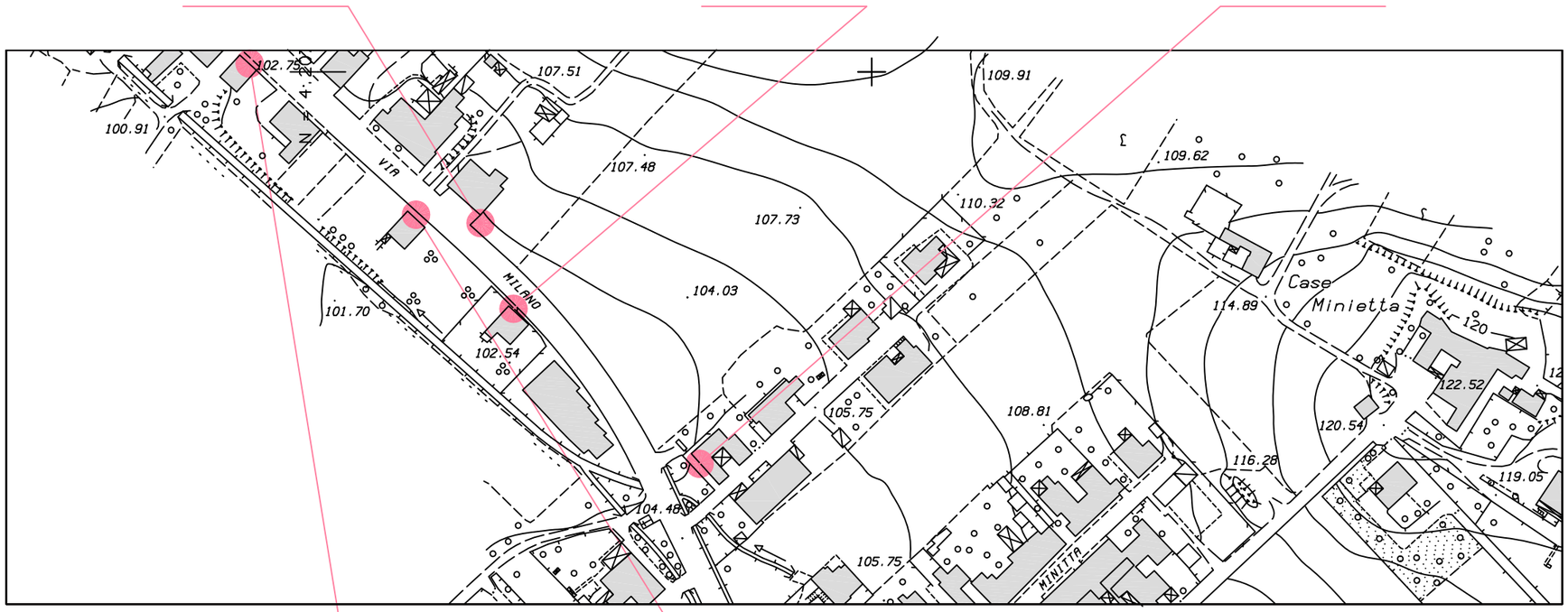





REPERTORIO FOTOGRAFICO:

NUCLEO NAPOLA

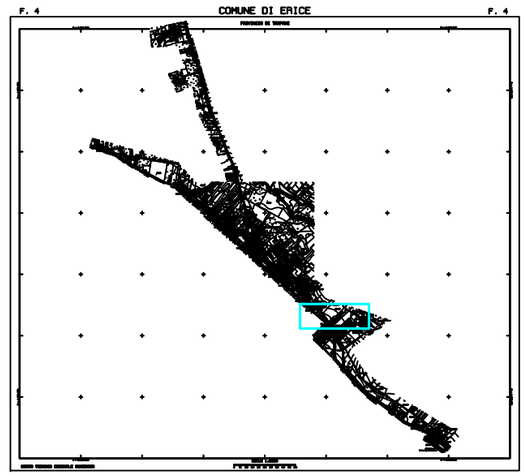

ZONA: NUCLEO PIZZOLUNGO SCHEDA n. **17.1**







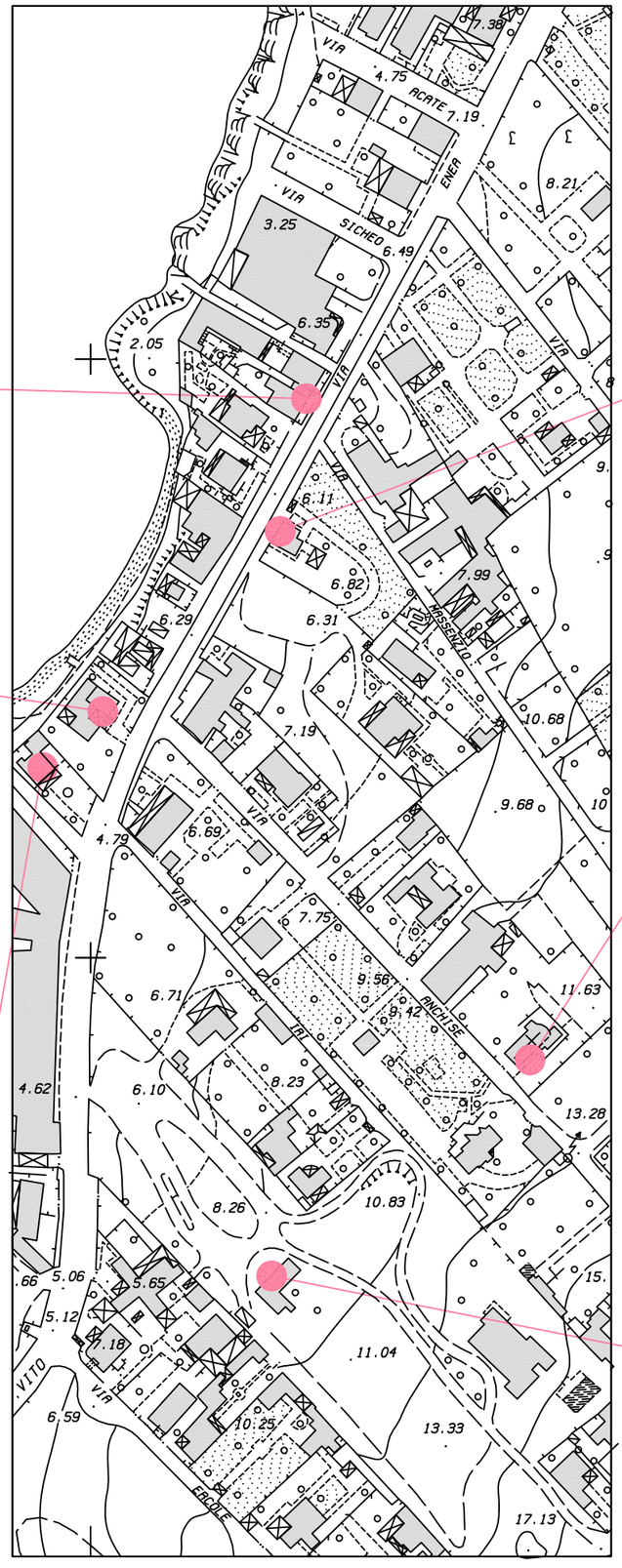







REPERTORIO FOTOGRAFICO:

NUCLEO PIZZOLUNGO

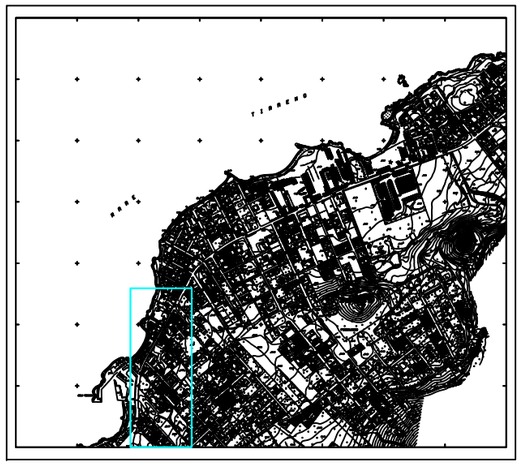

ZONA: NUCLEO PIZZOLUNGO SCHEDA n. **17.2**







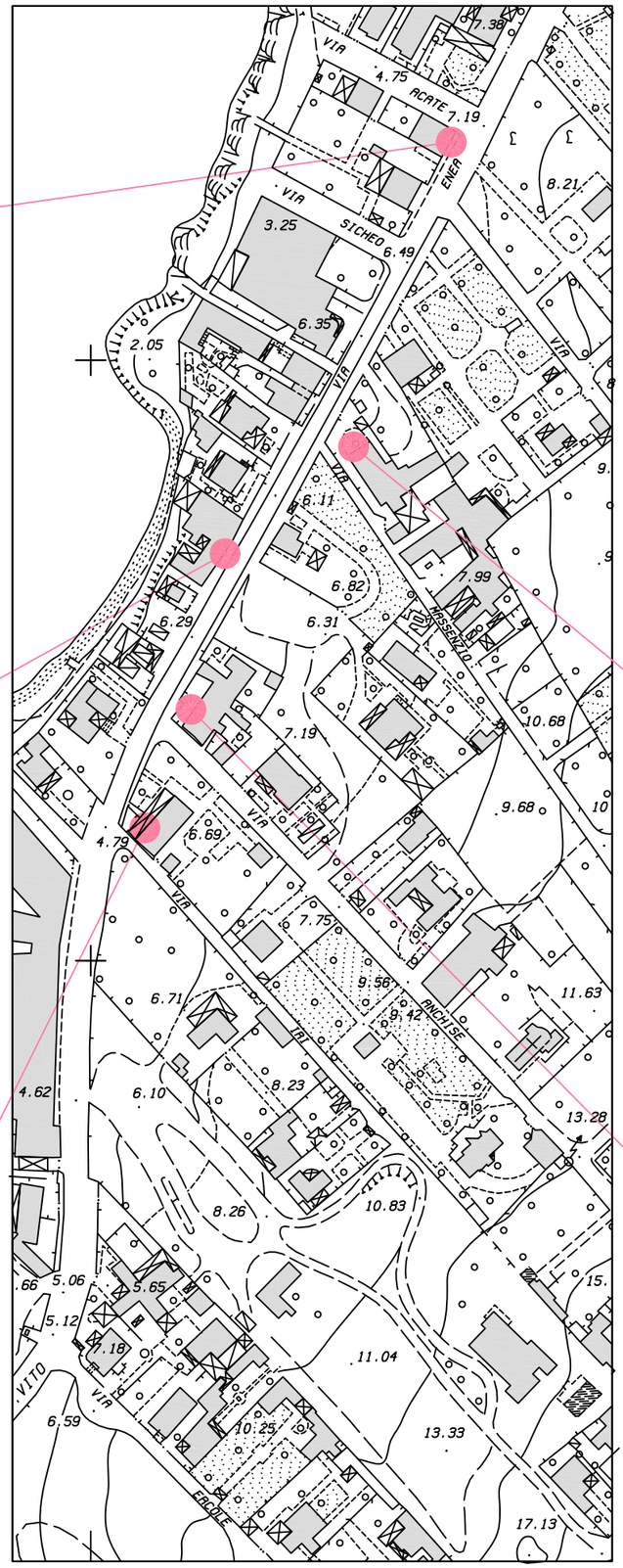





REPERTORIO FOTOGRAFICO:

NUCLEO PIZZOLUNGO

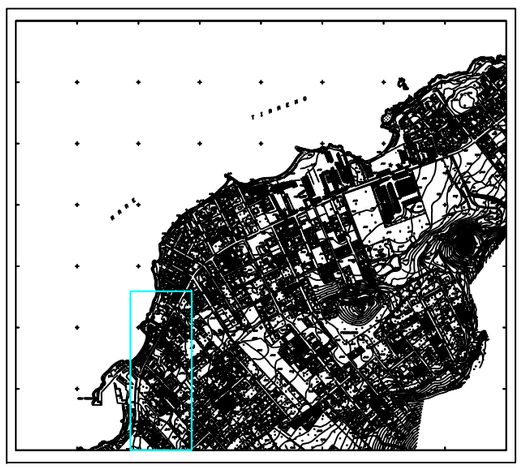

ZONA: Pizzolungo Stele SCHEDA n. **17.3**







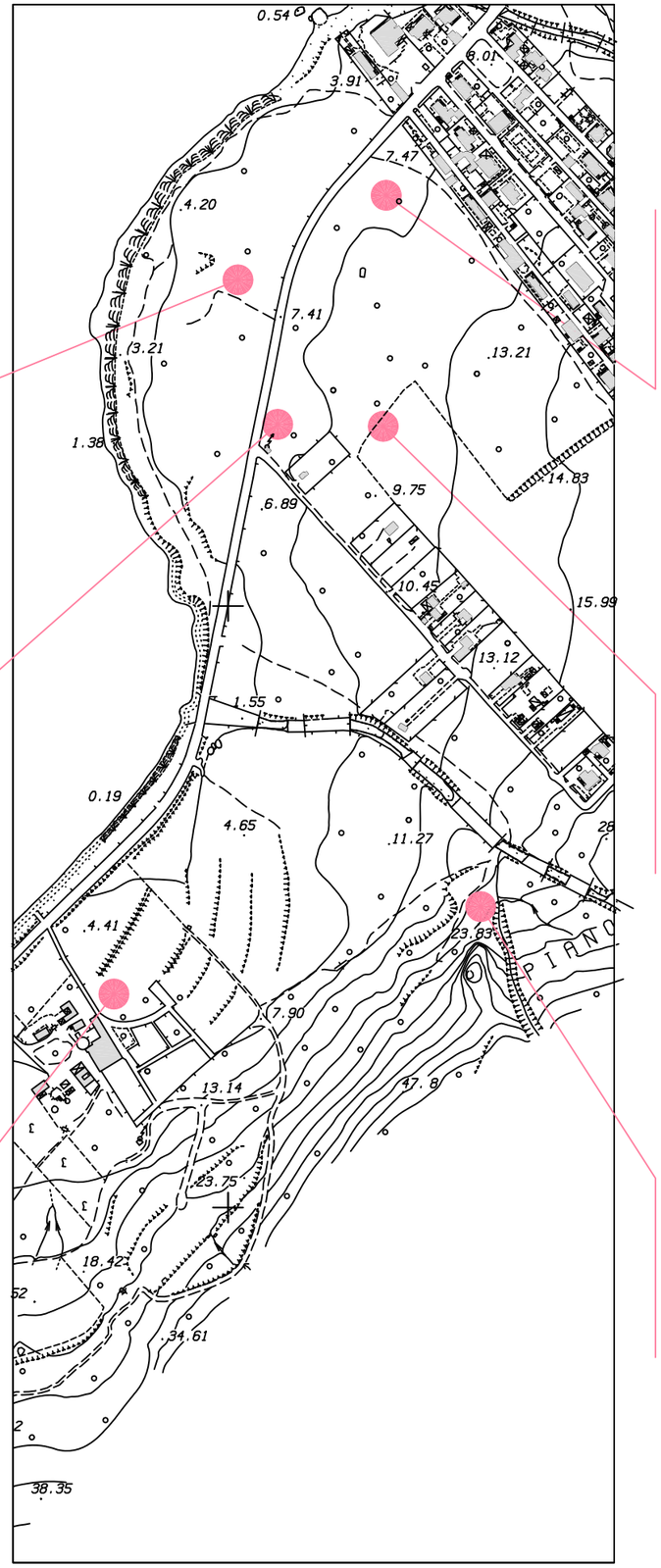







REPERTORIO FOTOGRAFICO:

PIZZOLUNGO STELE





ZONA: Pizzolungo Stele SCHEDA n. **17.4**



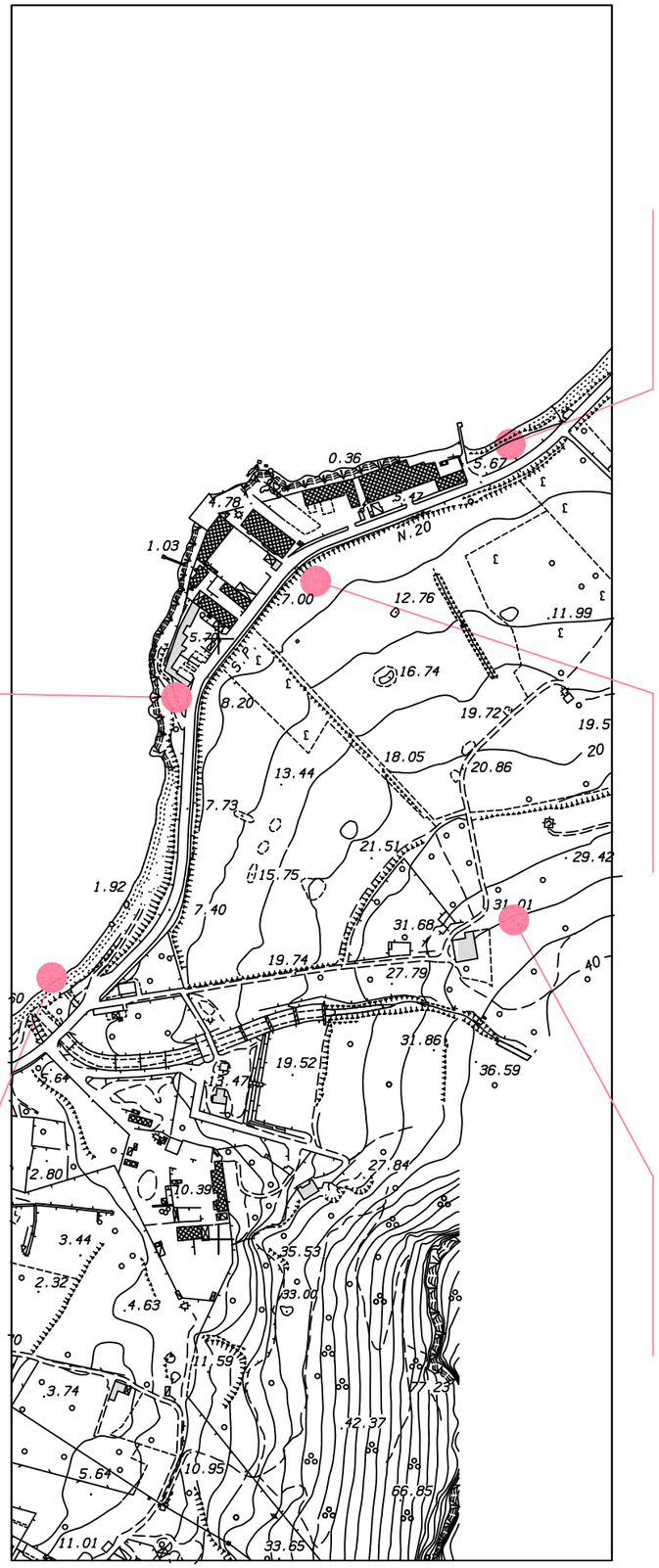







REPERTORIO FOTOGRAFICO:

PIZZOLUNGO STELE



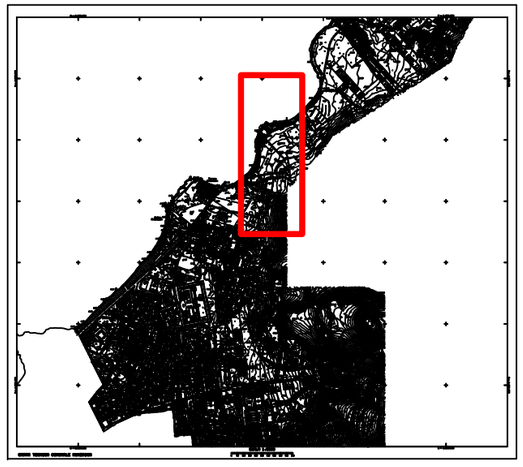

ZONA: Pizzolungo SCHEDA n. **17.5**







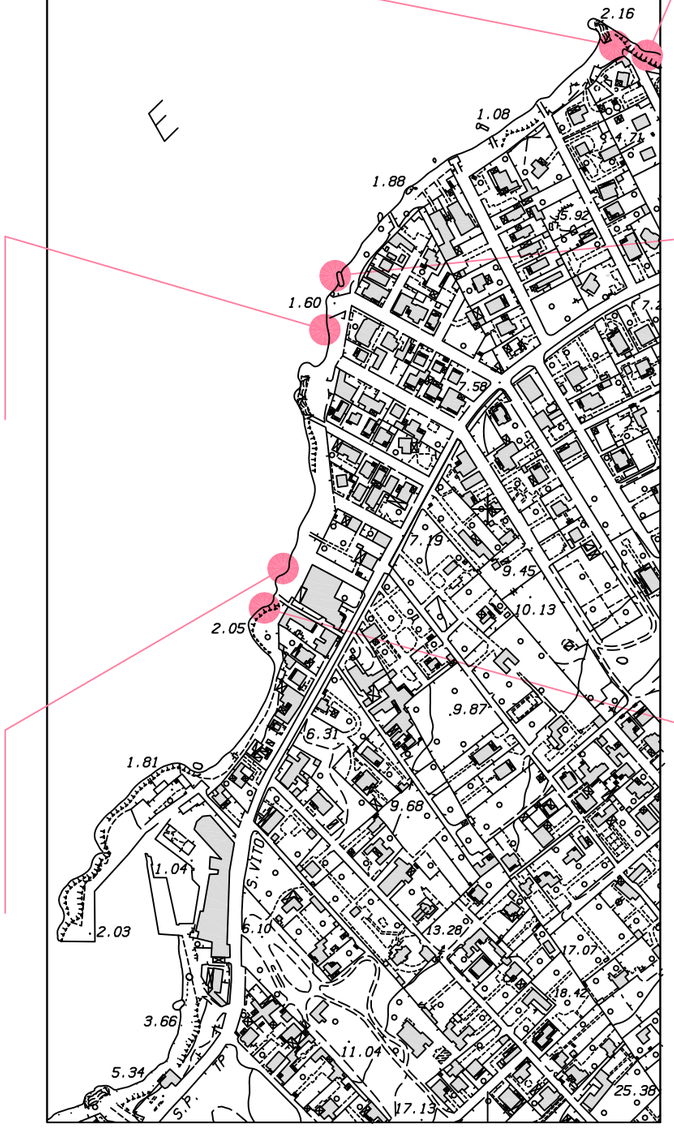







REPERTORIO FOTOGRAFICO:

PIZZOLUNGO



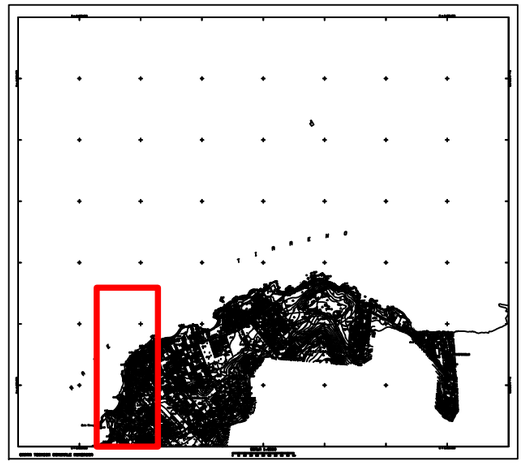

ZONA: Pizzolungo SCHEDA n. **17.6**







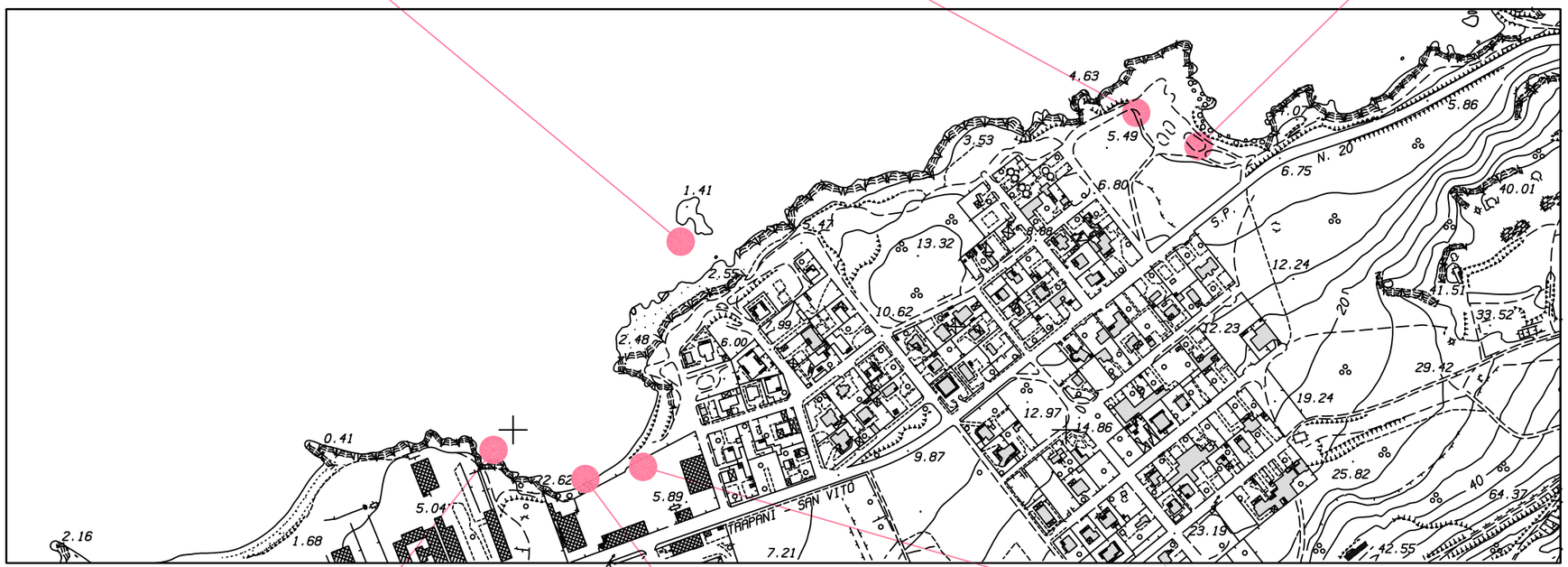







REPERTORIO FOTOGRAFICO:

PIZZOLUNGO

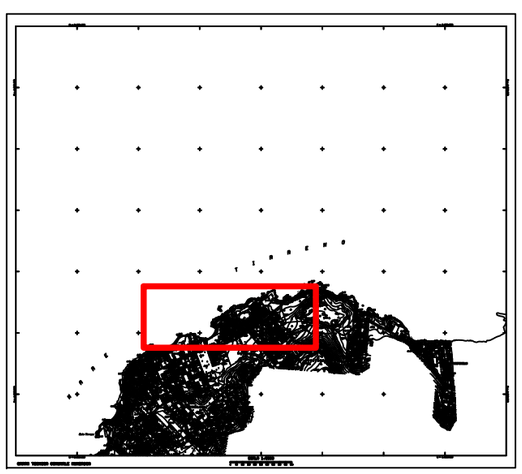

ZONA: Pizzolungo SCHEDA n. **17.7**







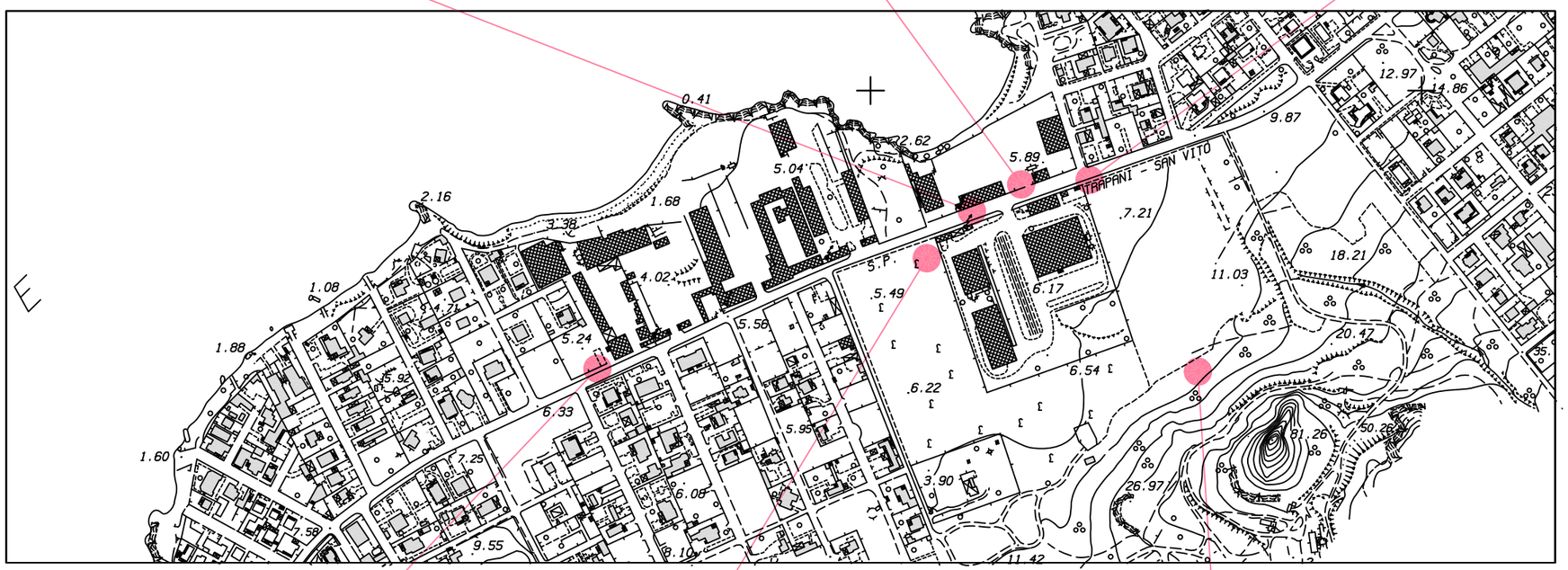







REPERTORIO FOTOGRAFICO:

PIZZOLUNGO



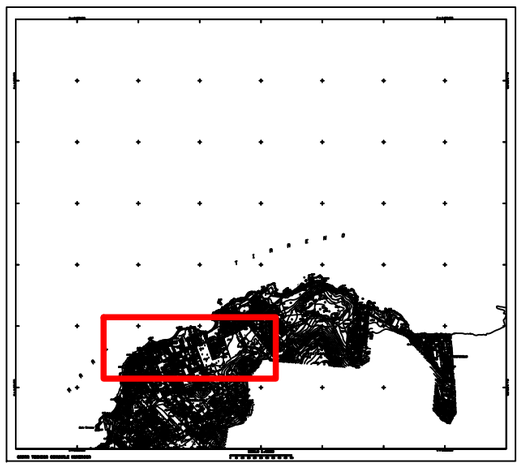

ZONA: Nucleo San Giovannello SCHEDA n. **18.1**







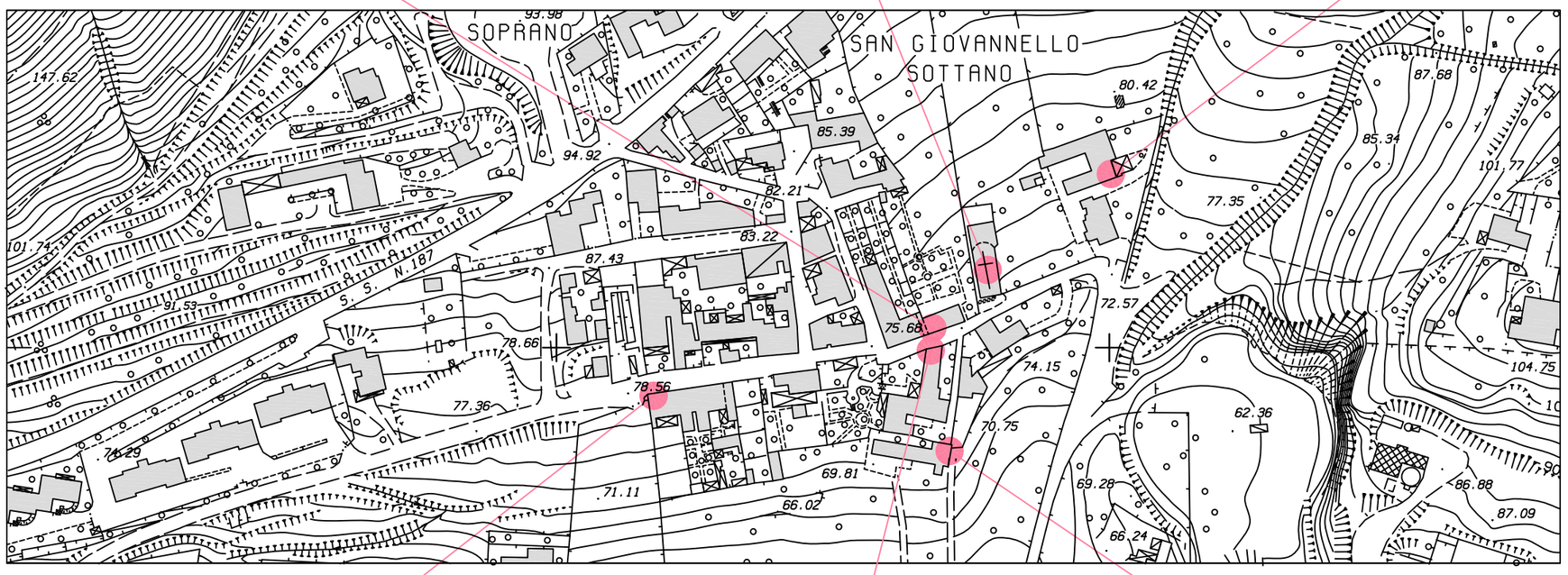

REPERTORIO FOTOGRAFICO:

NUCLEO SAN GIOVANNELLO









ZONA: Nucleo San Giovannello SCHEDA n. **18.2**







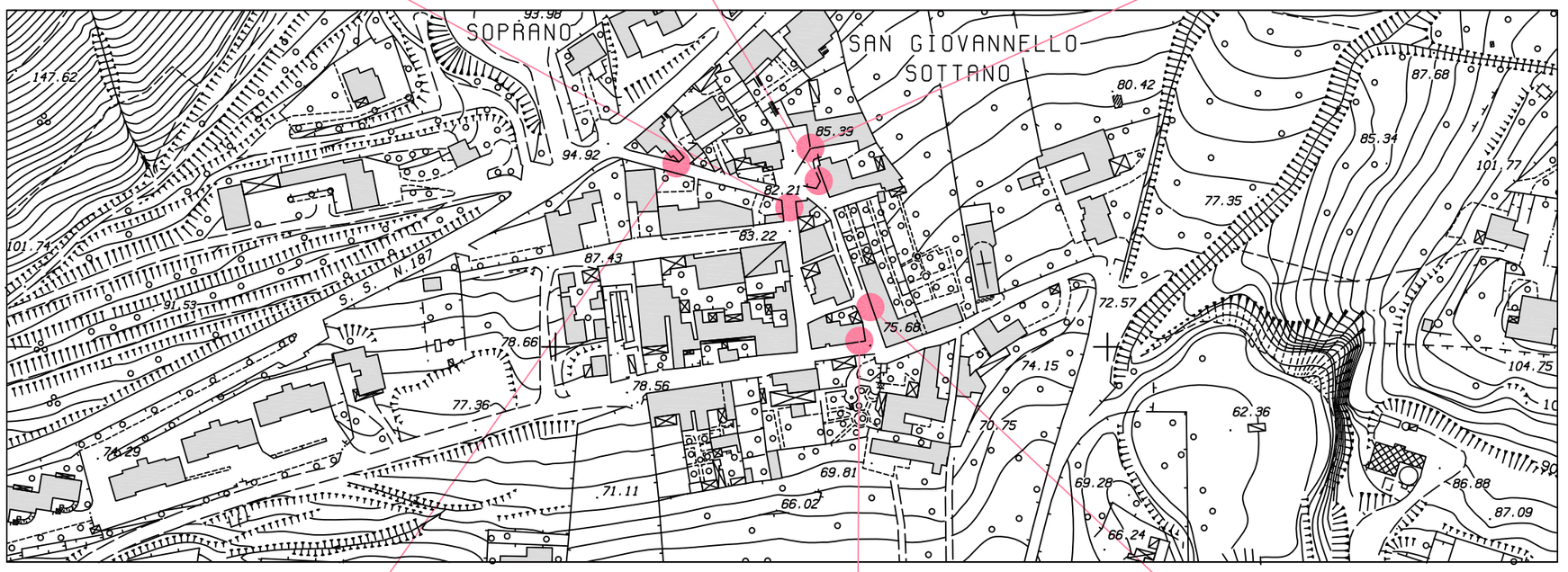







REPERTORIO FOTOGRAFICO:

NUCLEO SAN GIOVANNELLO

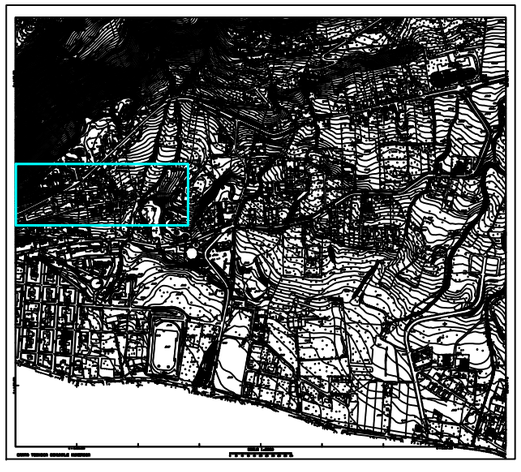

ZONA: Nucleo San Giovannello SCHEDA n. **18.3**







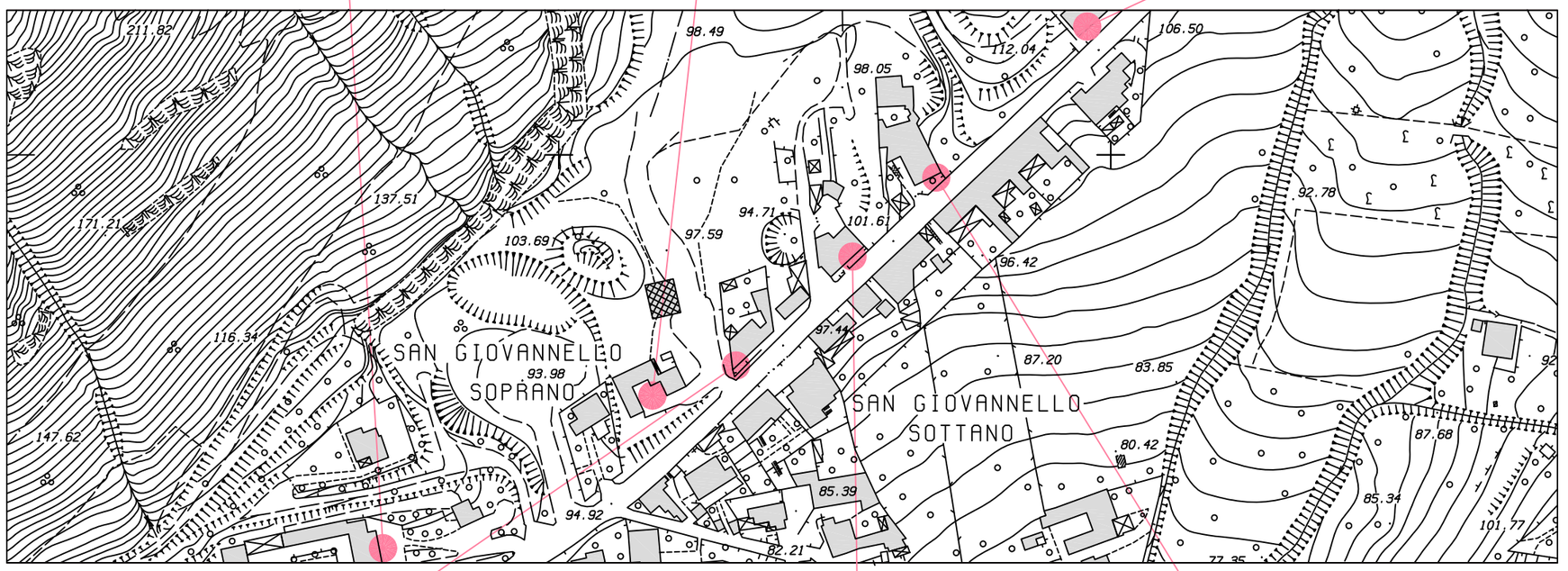

REPERTORIO FOTOGRAFICO:

NUCLEO SAN GIOVANNELLO







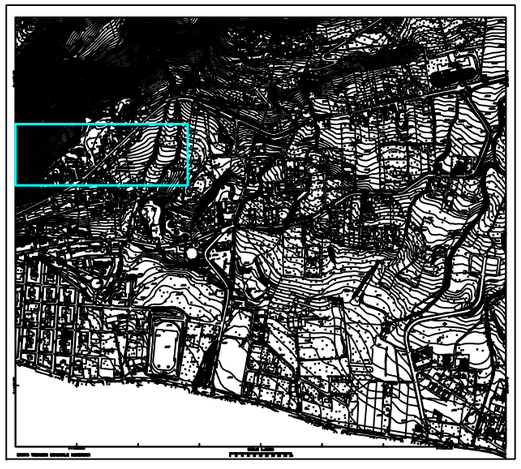

ZONA: NUCLEO C/DA SPECCHIA SCHEDA n. **19.1**







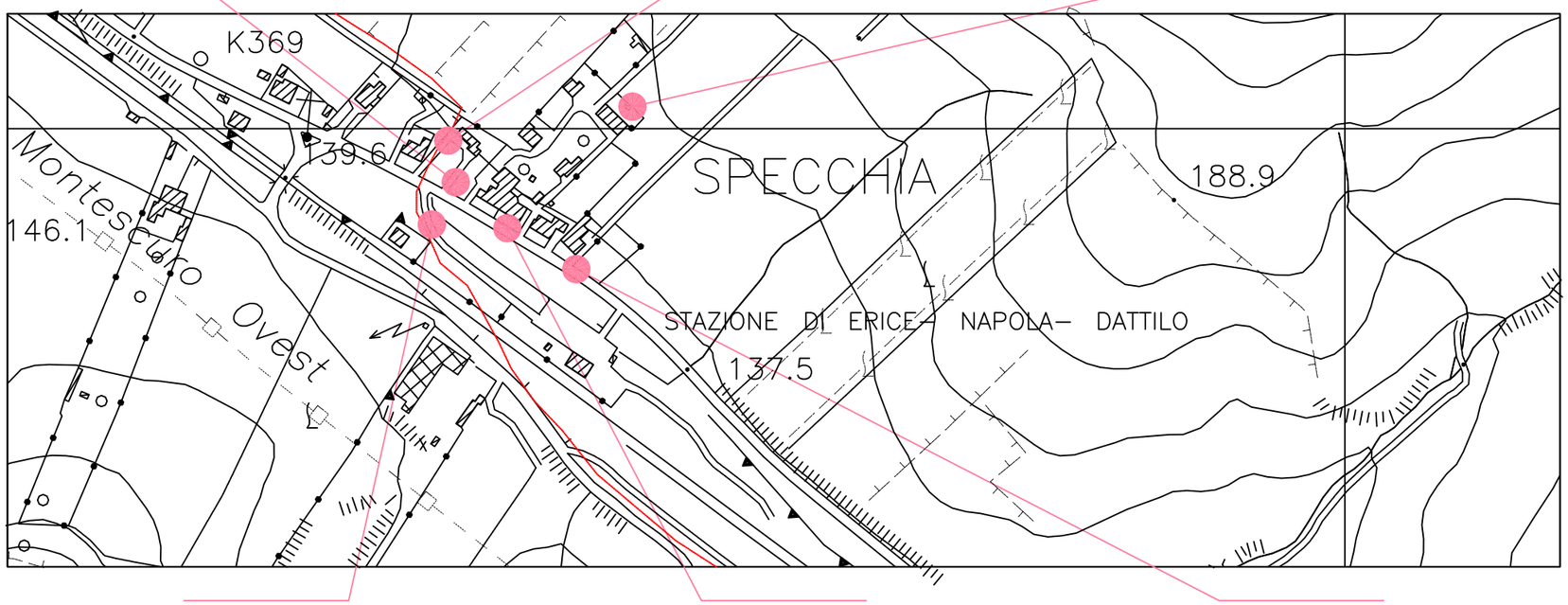







REPERTORIO FOTOGRAFICO

NUCLEO C/DA SPECCHIA

ZONA: NUCLEO C/DA SPECCHIA SCHEDA n. **19.2**



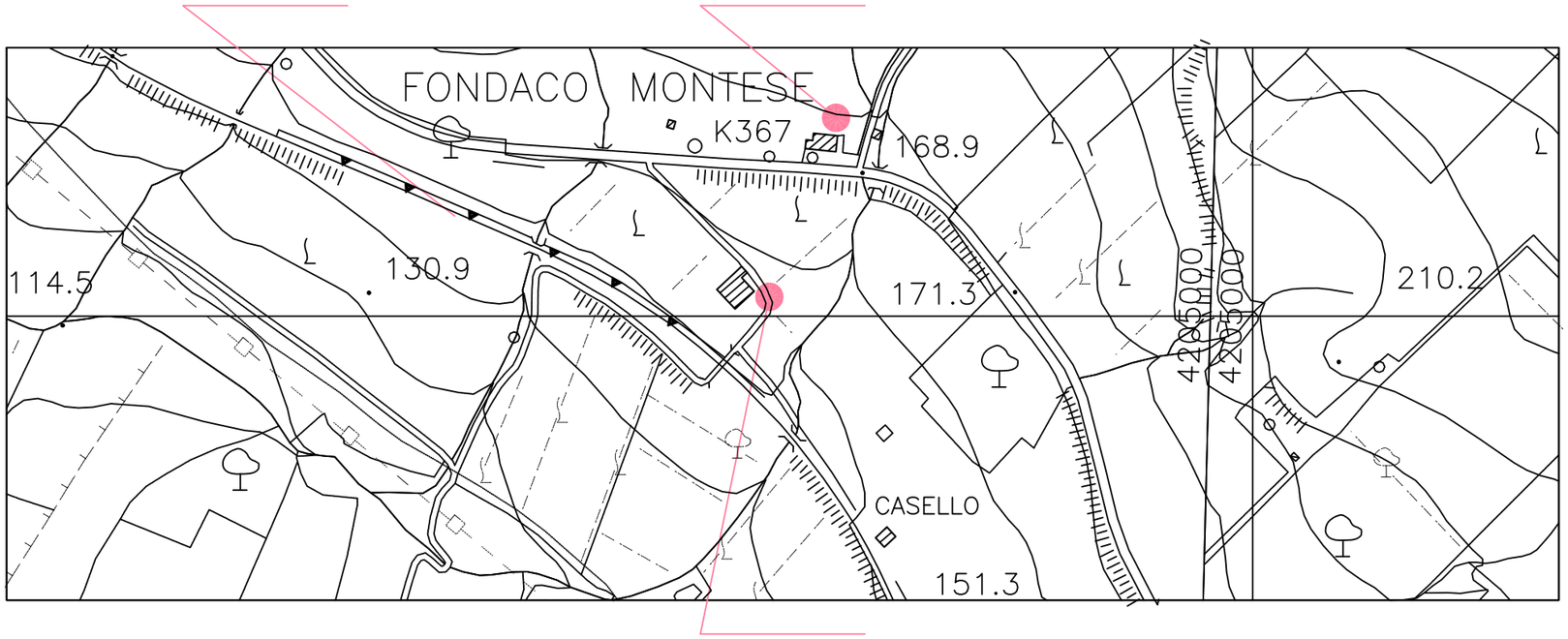



PROPOSTA DI VARIANTE AL P.R.G.

REPERTORIO FOTOGRAFICO

NUCLEO C/DA SPECCHIA

ZONA: Nucleo Tangi SCHEDA n. **20.1**







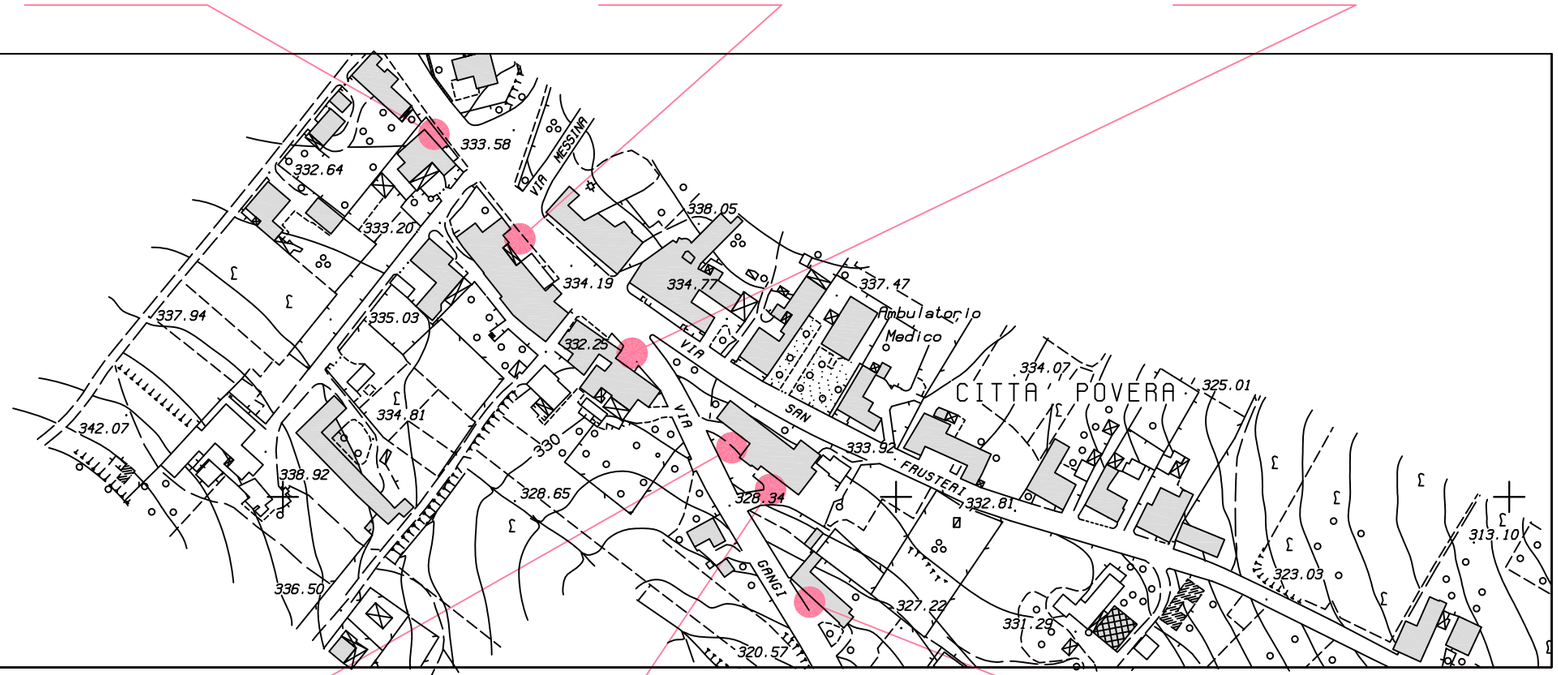







REPERTORIO FOTOGRAFICO:

NUCLEO TANGI

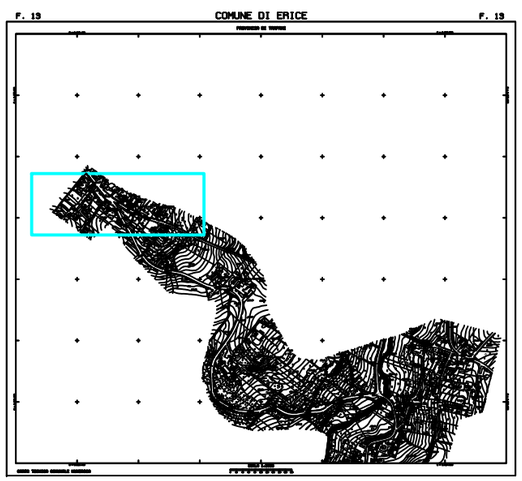

ZONA: Nucleo Tangi SCHEDA n. **20.2**







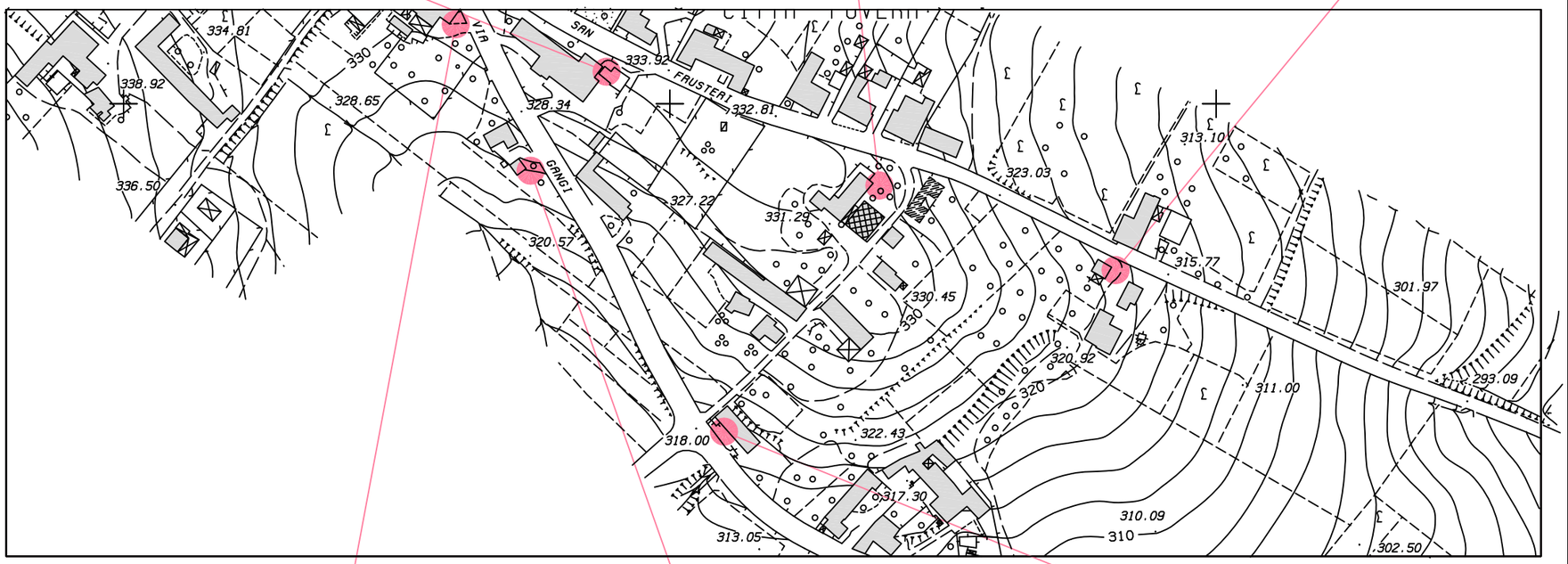







REPERTORIO FOTOGRAFICO:

NUCLEO TANGI

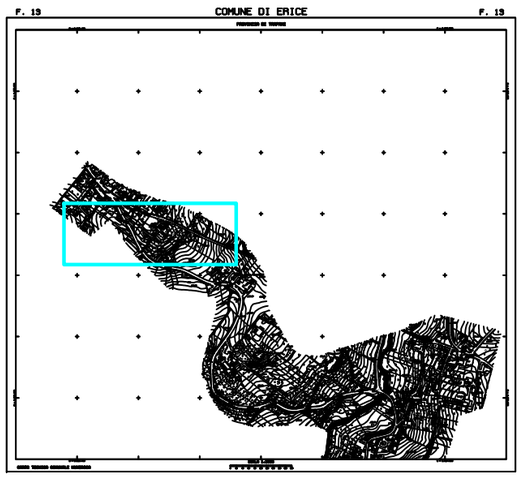







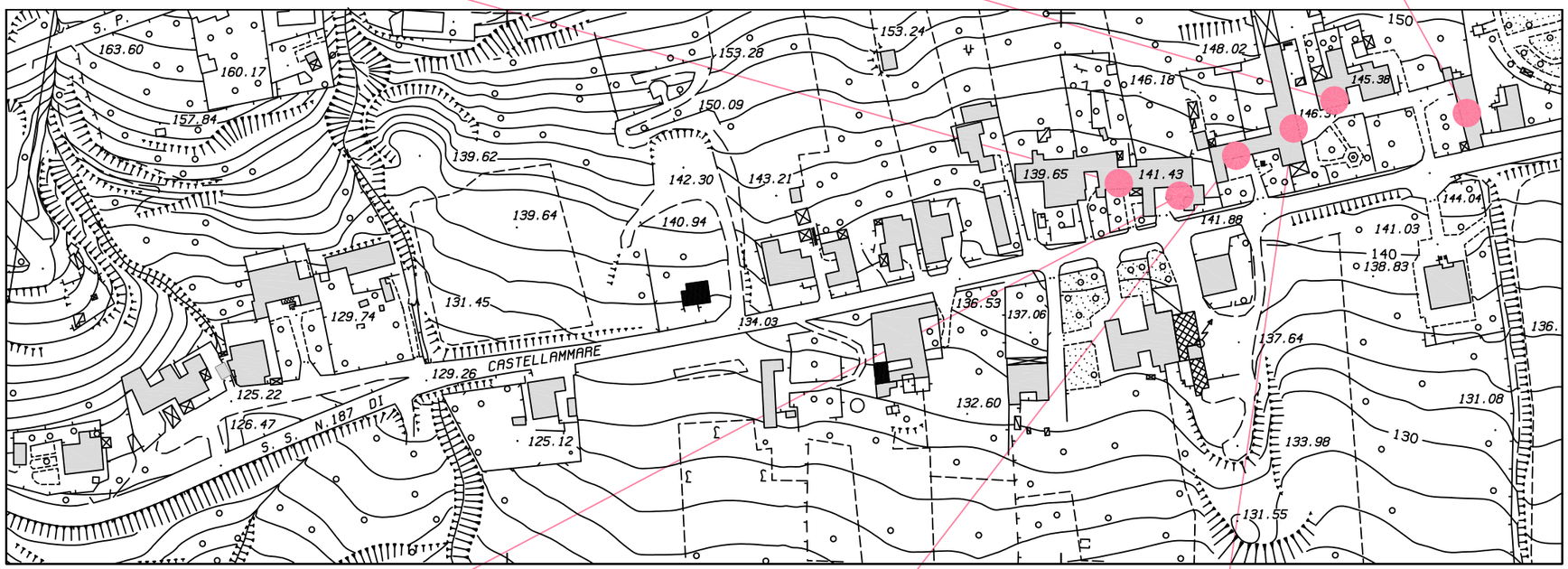







REPERTORIO FOTOGRAFICO:

NUCLEO TORREBIANCA



ZONA: Nucleo Torrebianca SCHEDA n. **21.2**







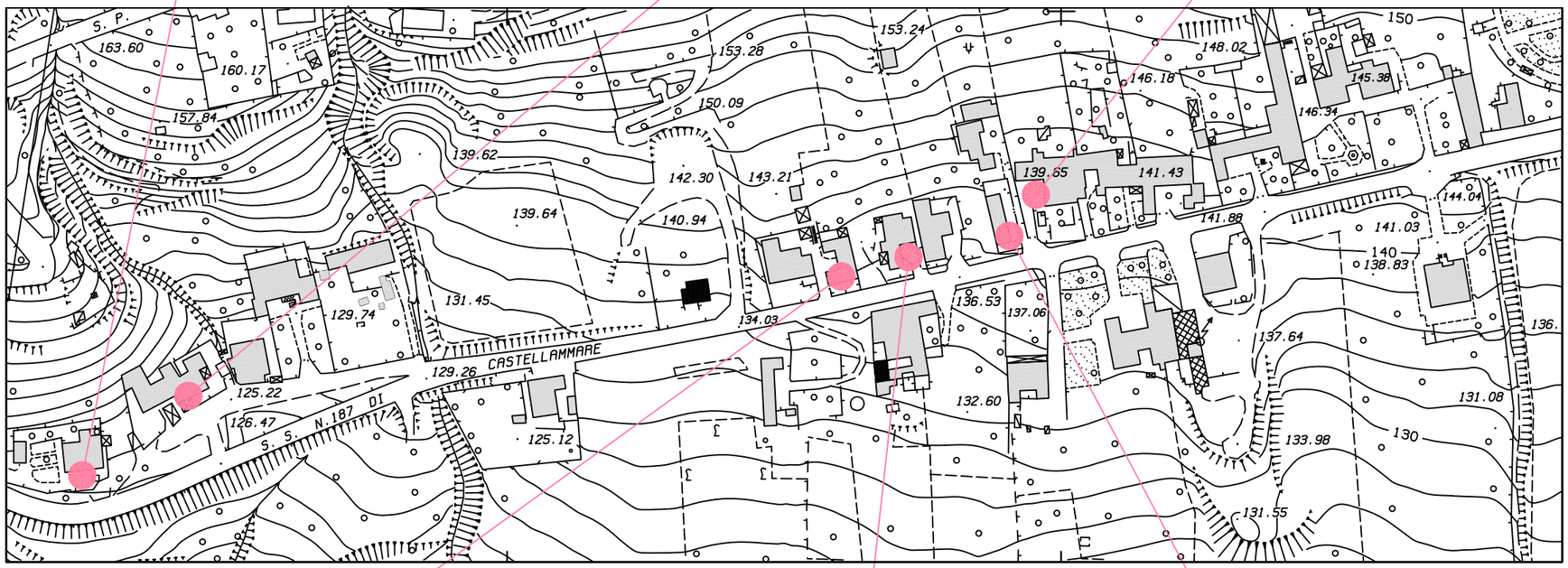







REPERTORIO FOTOGRAFICO:

NUCLEO TORREBIANCA









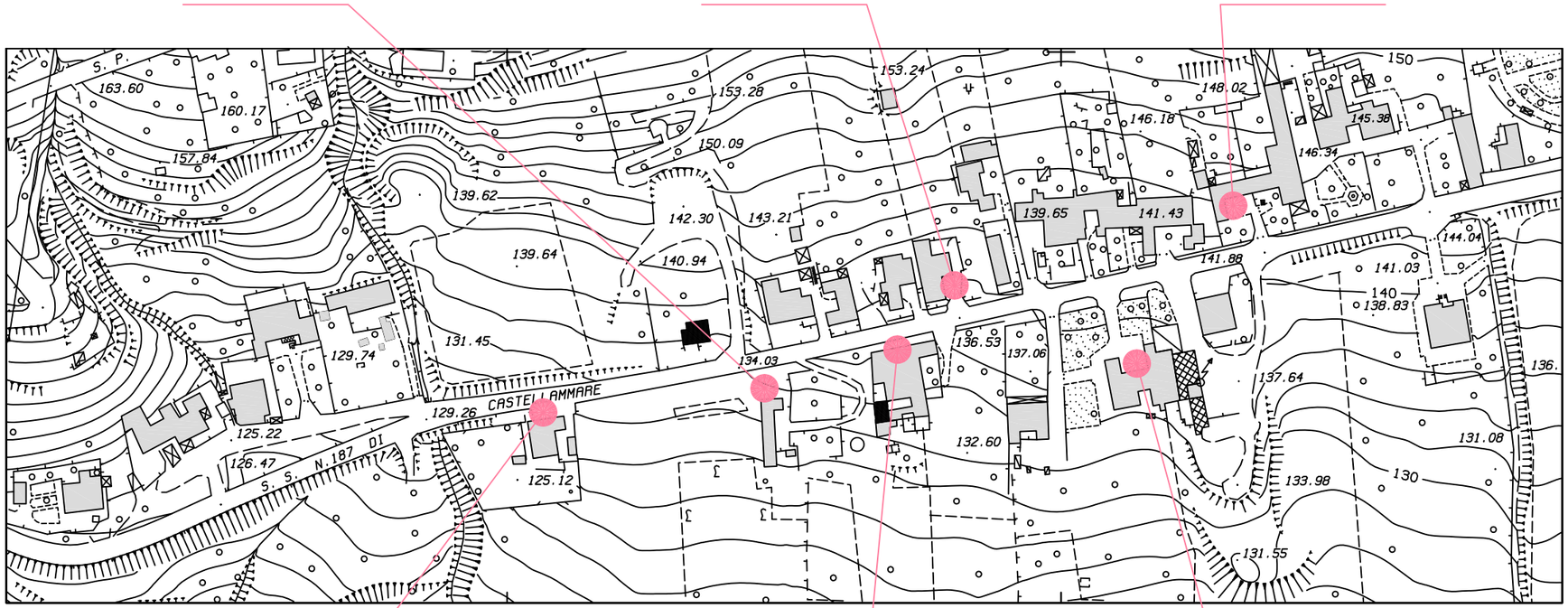







REPERTORIO FOTOGRAFICO:

NUCLEO TORREBIANCA



ZONA: Nucleo Torretta SCHEDA n. **22.1**



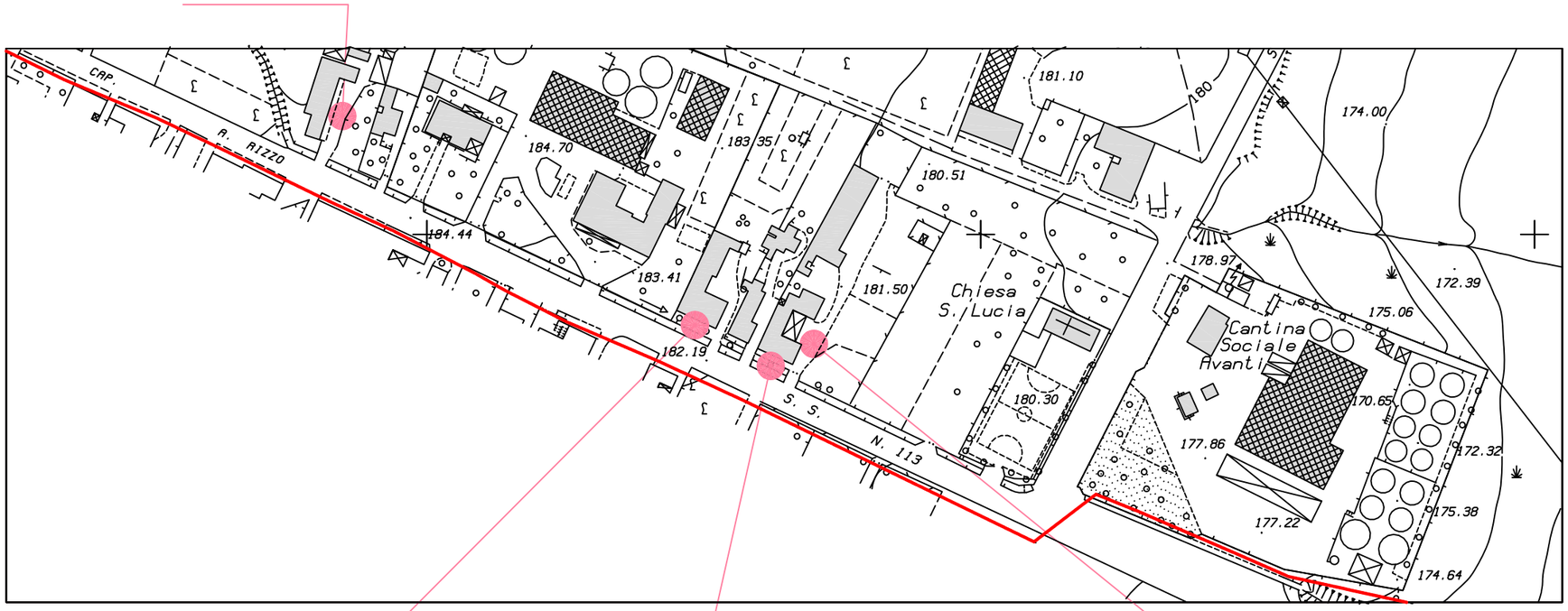







REPERTORIO FOTOGRAFICO:

NUCLEO TORRETTA

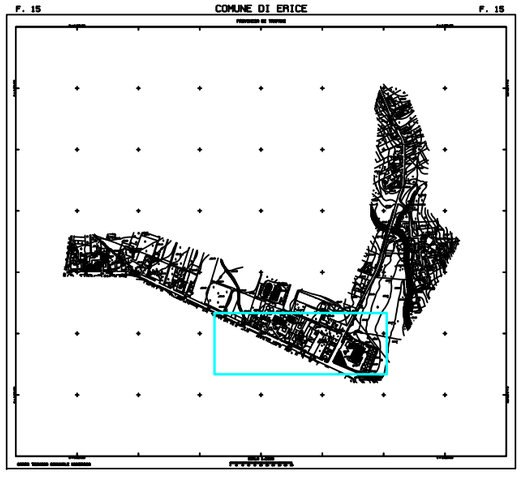

ZONA: Nucleo Torretta SCHEDA n. **22.2**







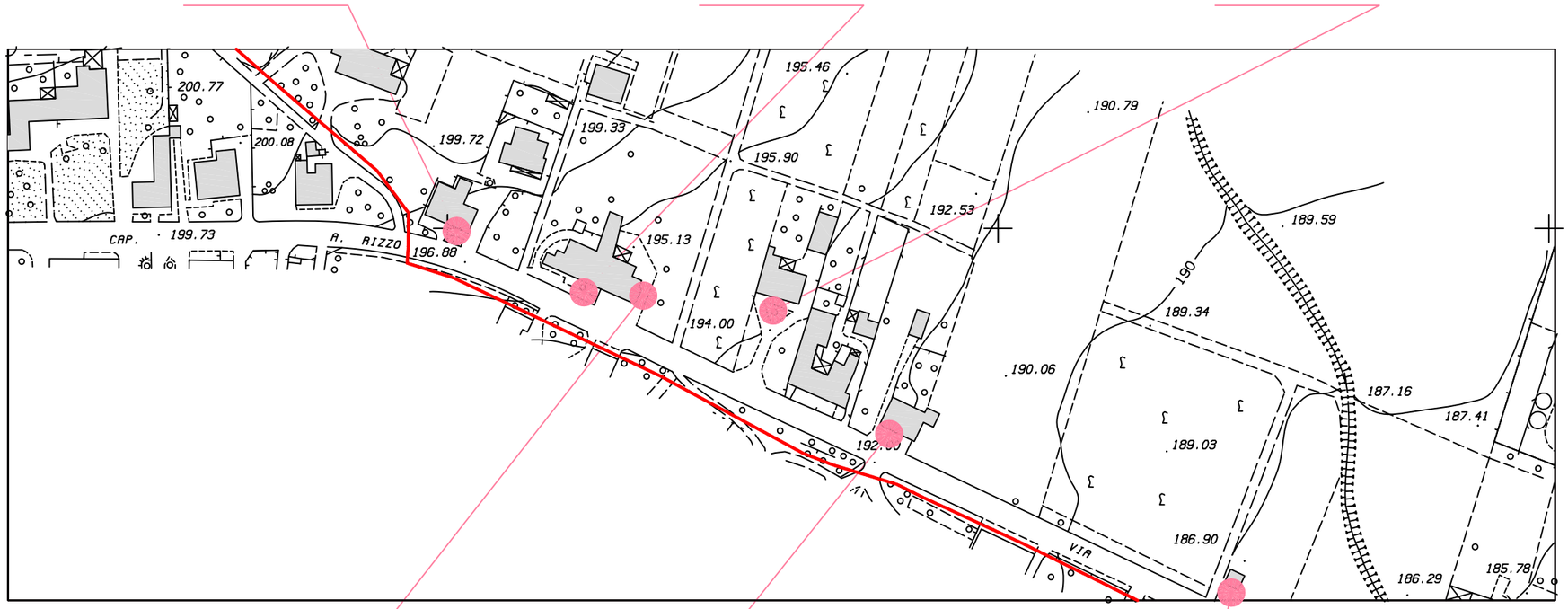







REPERTORIO FOTOGRAFICO:

NUCLEO TORRETTA

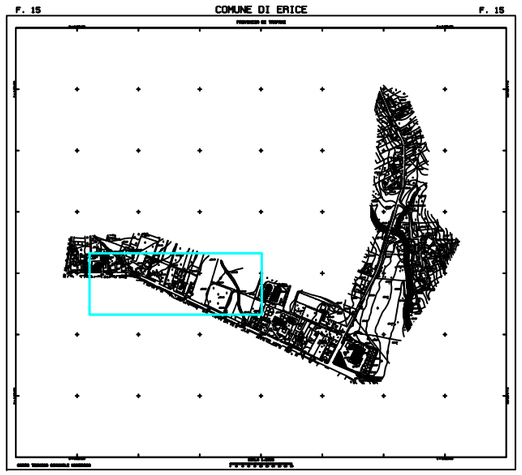

ZONA: Nucleo Rigaletta - Pegno SCHEDA n. **23.1**





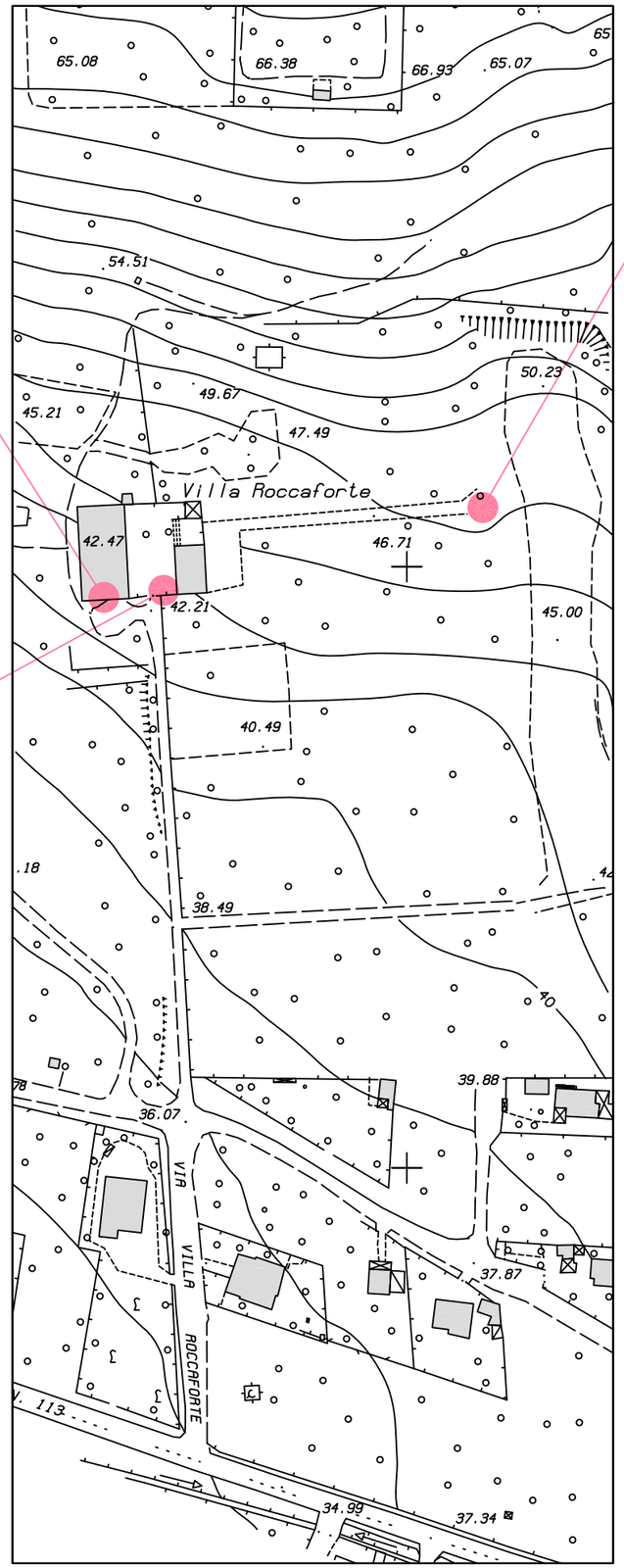



REPERTORIO FOTOGRAFICO:

NUCLEO RIGALETTA - PEGNO

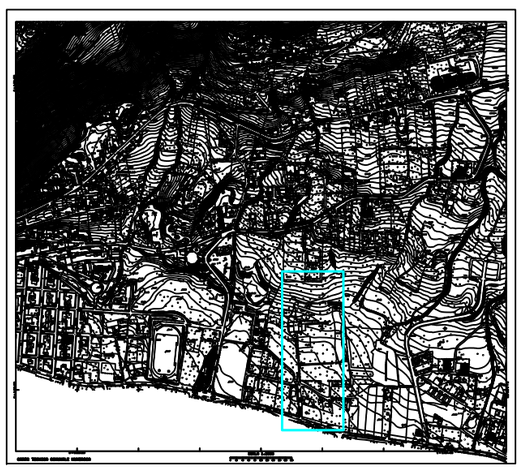

ZONA: RIGALETTA SCHEDA n. **23.2**



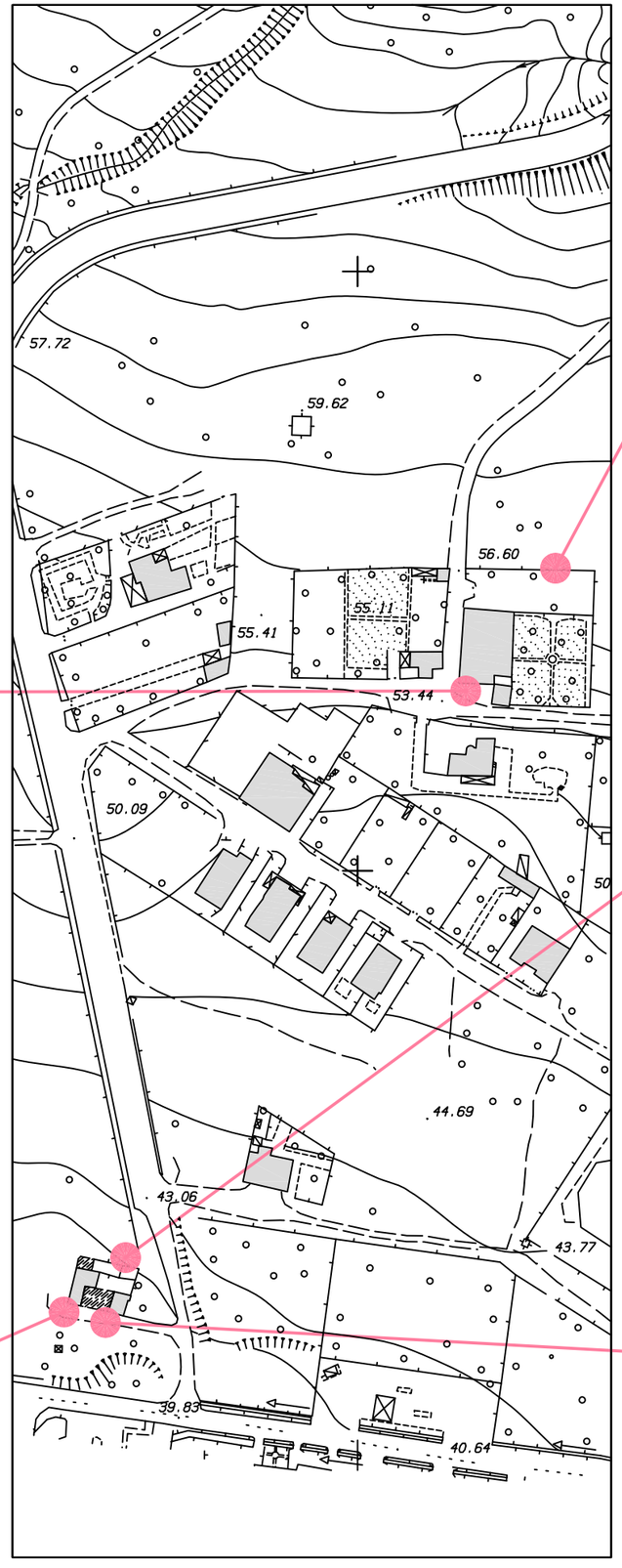









REPERTORIO FOTOGRAFICO

RIGALETTA

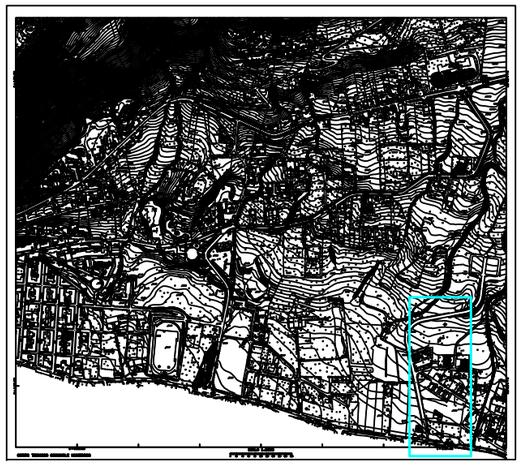

ZONA: Nucleo Rigaletta - Pegno SCHEDA n. **23.3**







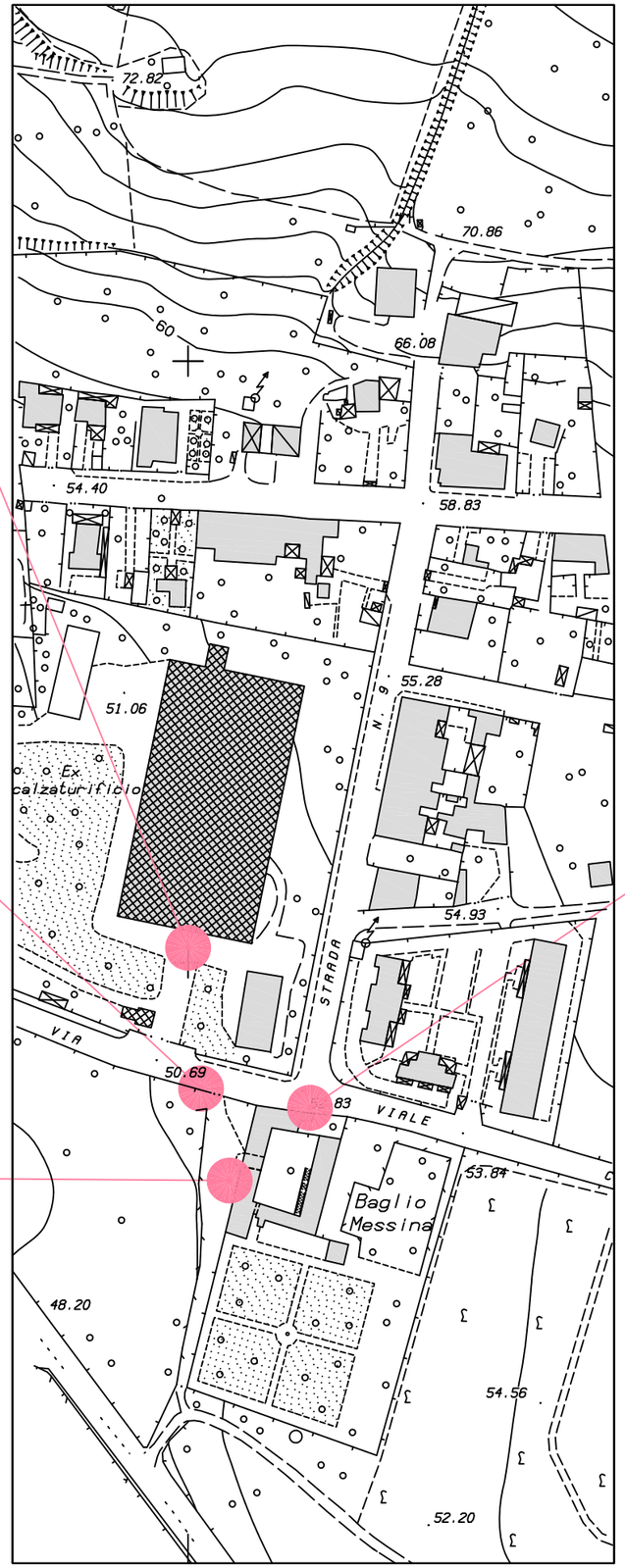



REPERTORIO FOTOGRAFICO:

NUCLEO RIGALETTA - PEGNO

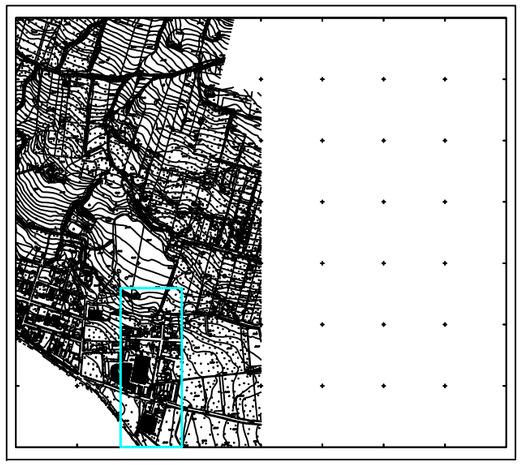

ZONA: Nucleo Rigaletta - Pegno SCHEDA n. **23.4**







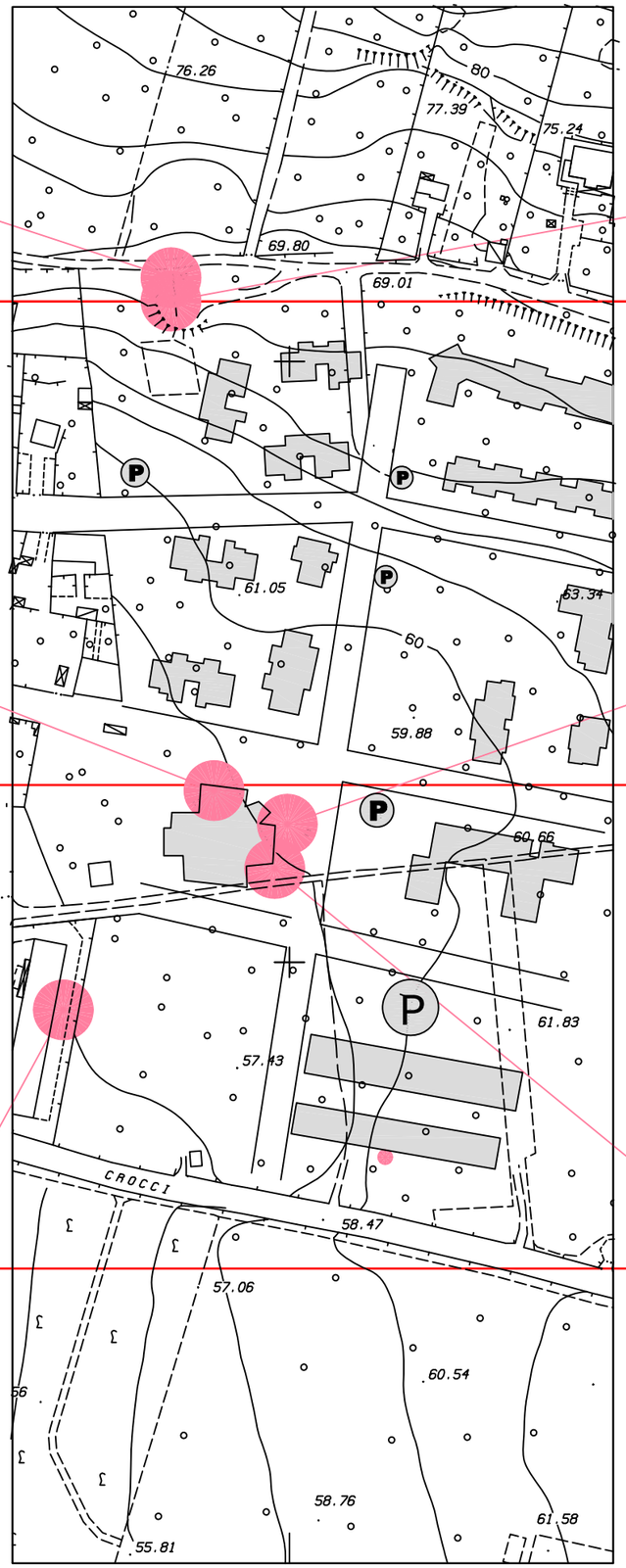







REPERTORIO FOTOGRAFICO:

NUCLEO RIGALETTA - PEGNO

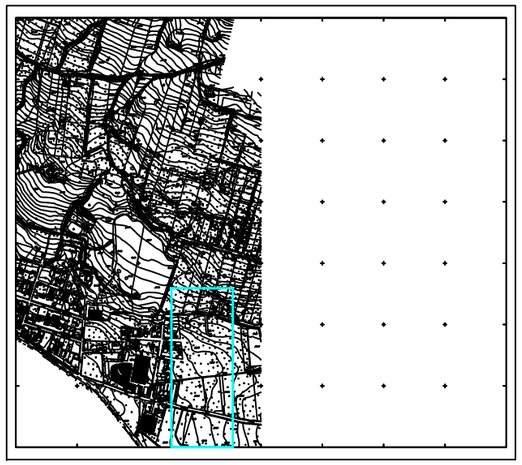

ZONA: Casa Santa - Via Argenteria SCHEDA n. **24.1**















REPERTORIO FOTOGRAFICO:

CASA SANTA - VIA ARGENTERIA

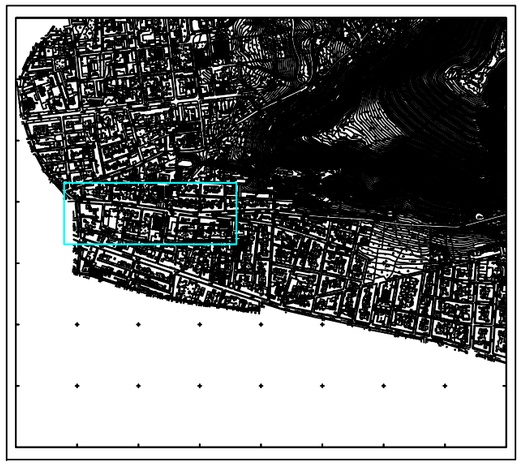

ZONA: Casa Santa - Via Argenteria SCHEDA n. **24.2**







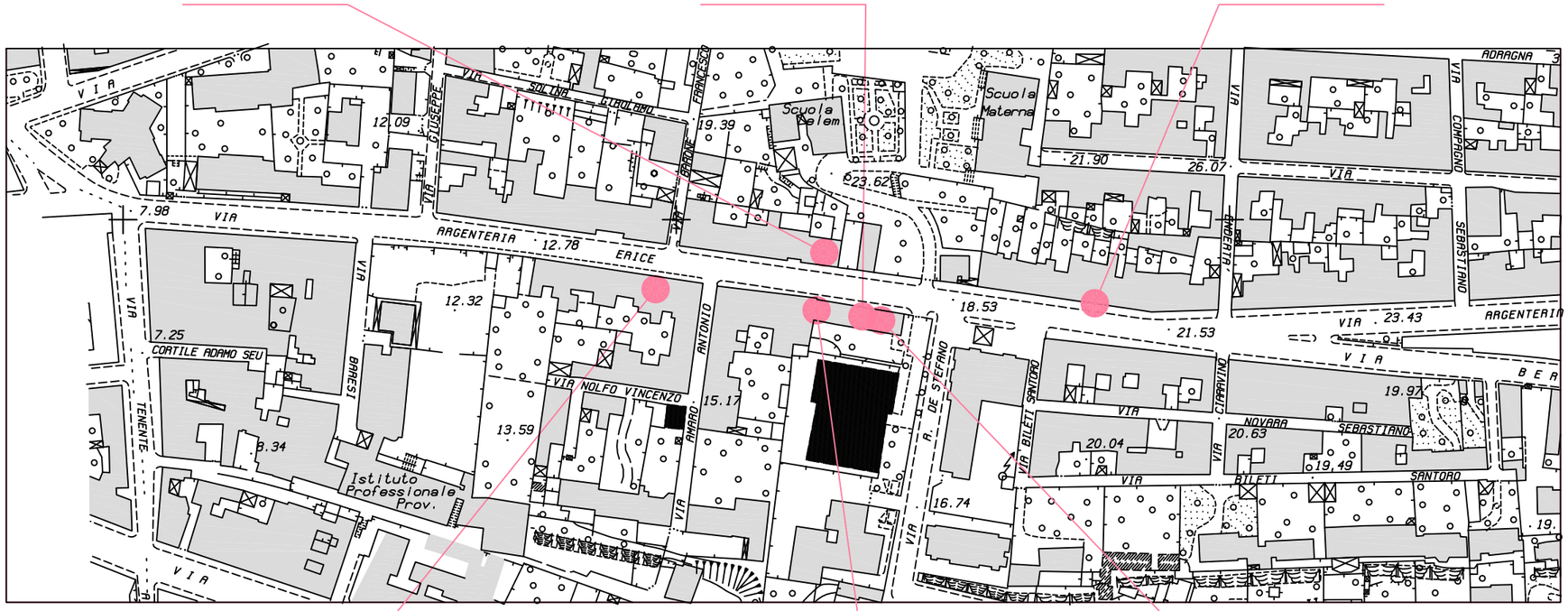







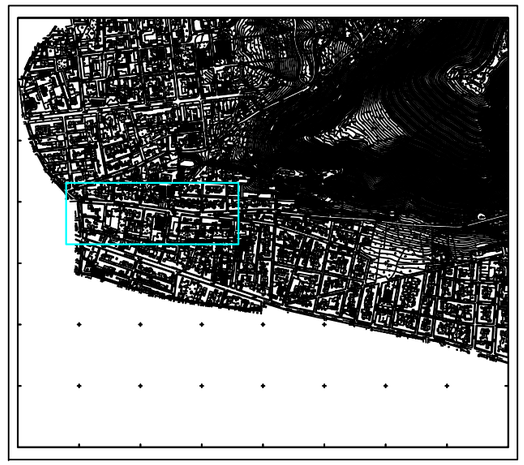

REPERTORIO FOTOGRAFICO:

CASA SANTA - VIA ARGENTERIA

ZONA: Casa Santa - Via Argenteria SCHEDA n. **24.3**







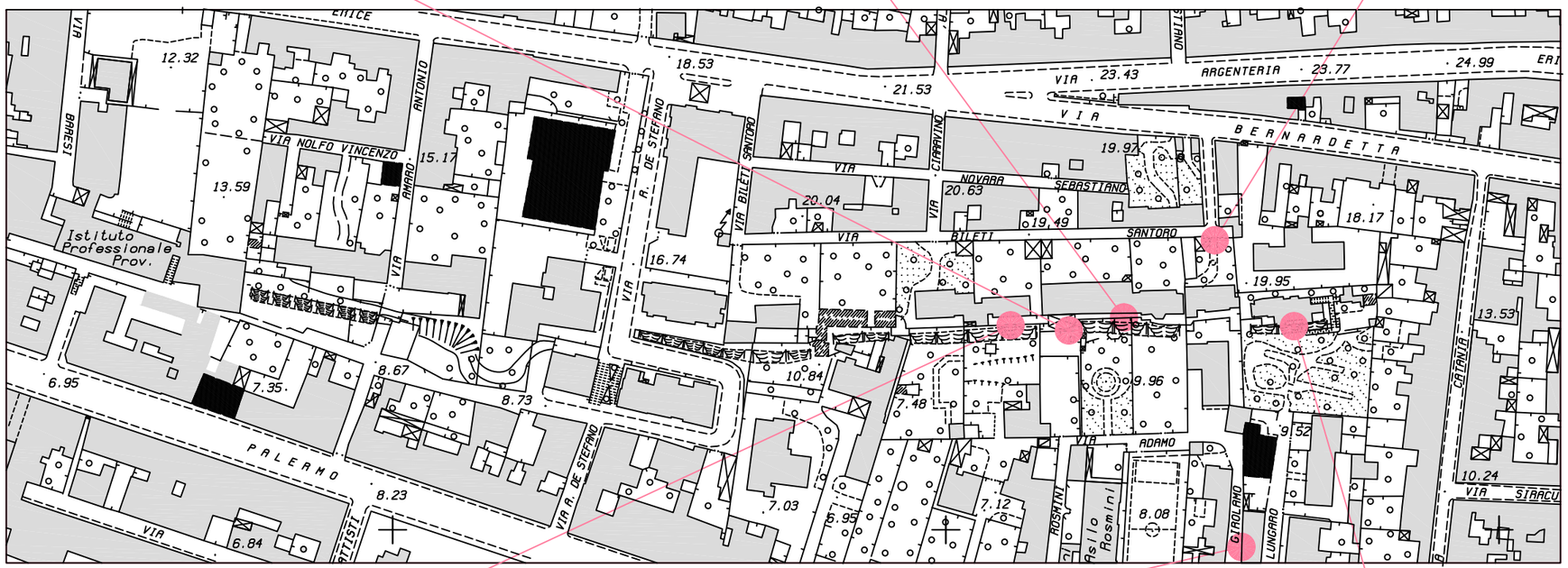







REPERTORIO FOTOGRAFICO:

CASA SANTA - VIA ARGENTERIA





ZONA: Casa Santa - Via Argenteria SCHEDA n. **24.4**







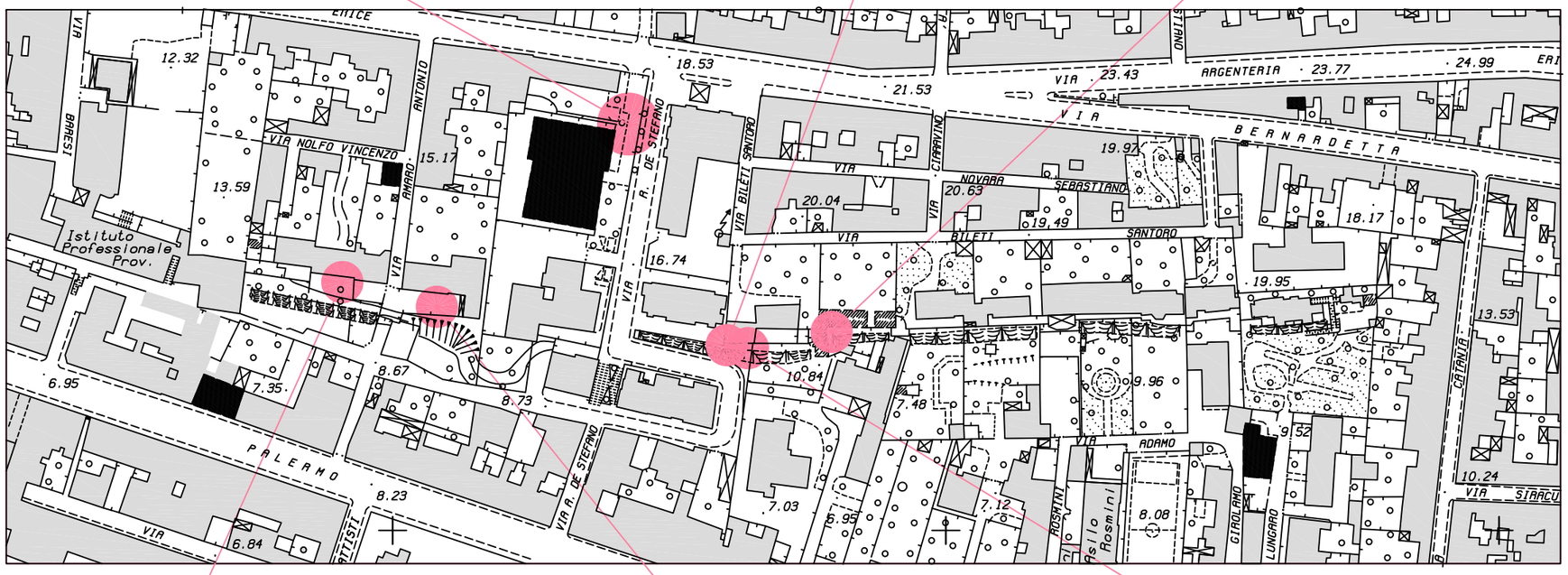







REPERTORIO FOTOGRAFICO:

CASA SANTA - VIA ARGENTERIA





ZONA: Casa Santa - Via Argenteria SCHEDA n. **24.5**















REPERTORIO FOTOGRAFICO:

CASA SANTA - VIA ARGENTERIA





ZONA: Casa Santa - Via Argenteria SCHEDA n. **24.6**







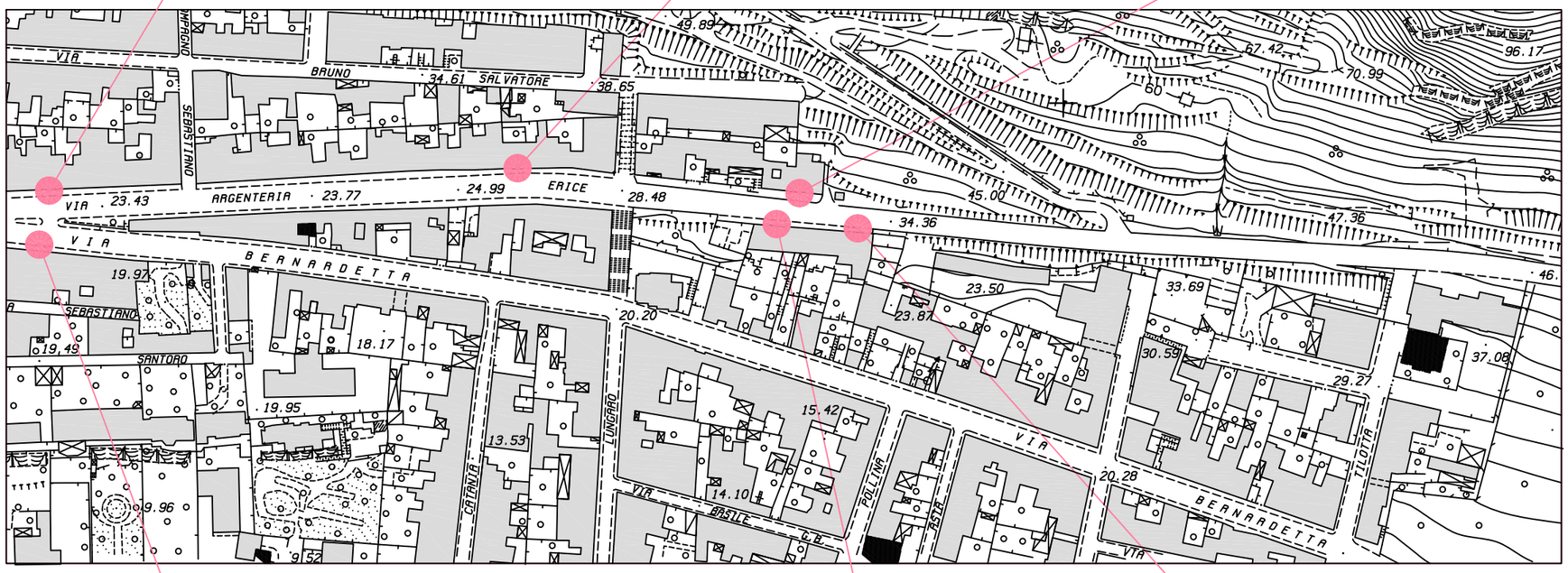







REPERTORIO FOTOGRAFICO:

CASA SANTA - VIA ARGENTERIA



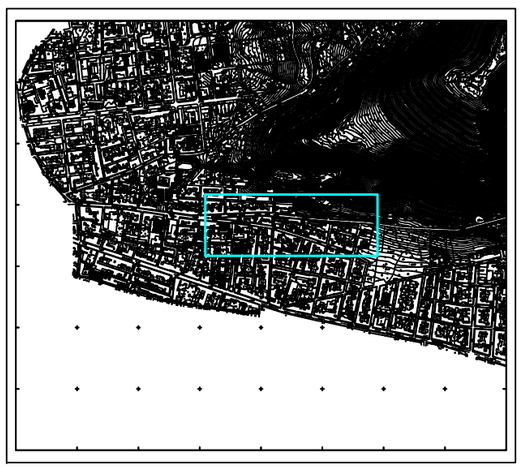

ZONA: Casa Santa - Via Argenteria SCHEDA n. **24.7**







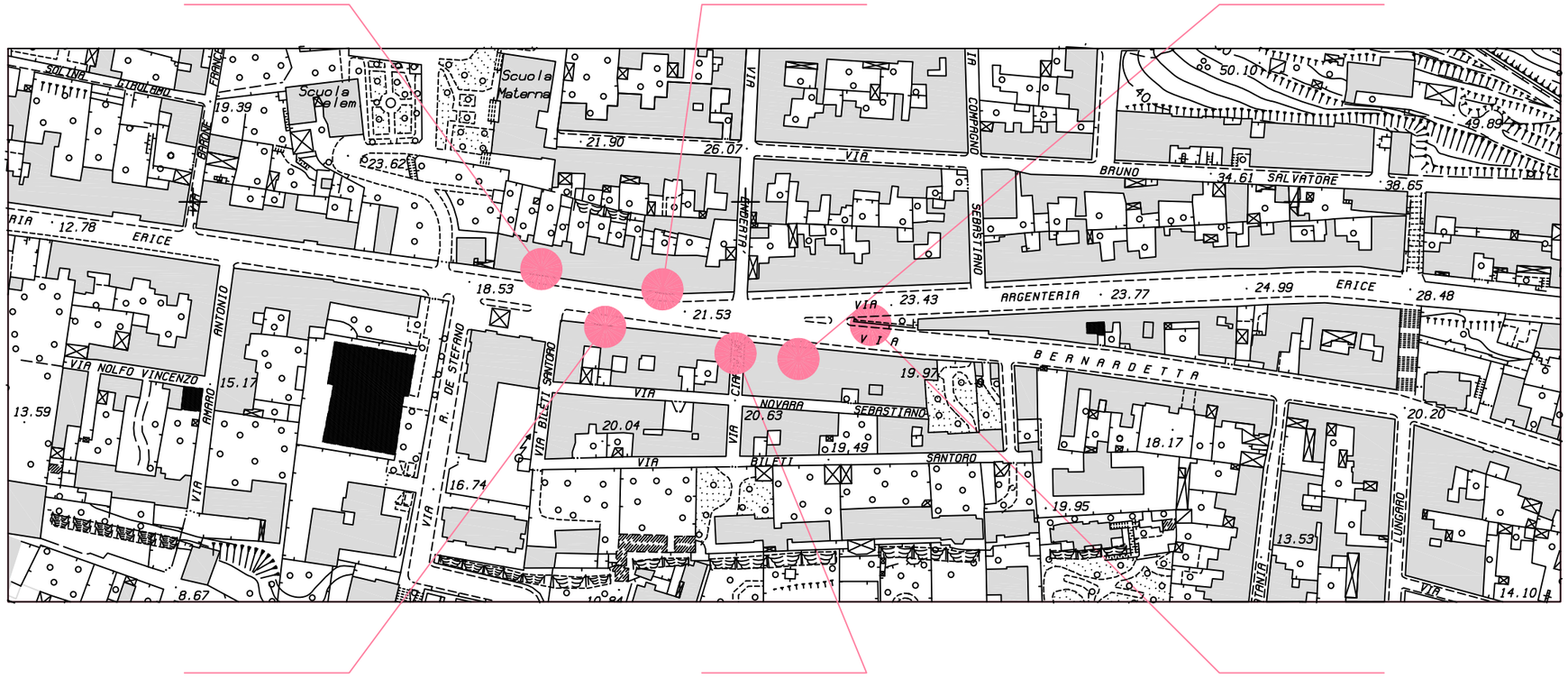







REPERTORIO FOTOGRAFICO:

CASA SANTA - VIA ARGENTERIA



ZONA: Casa Santa - Via Cosenza - Via Caserta SCHEDA n. **25.1**







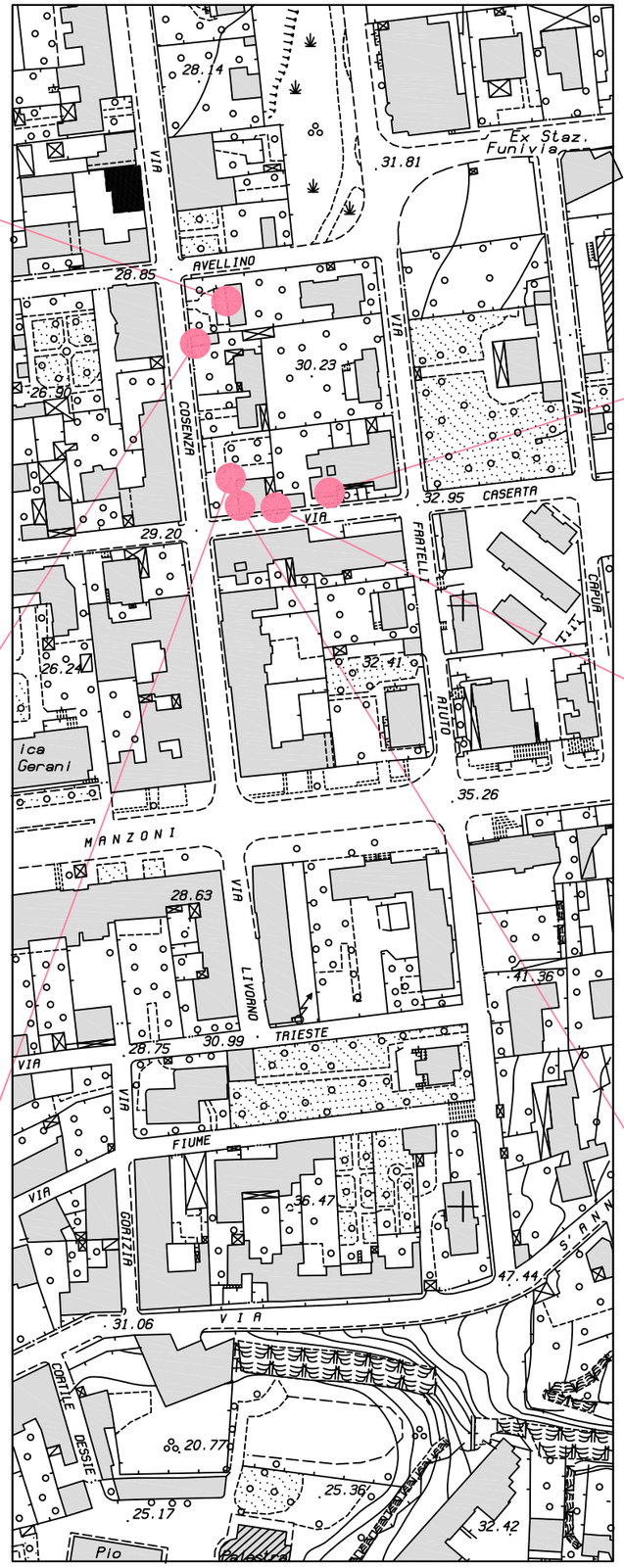







REPERTORIO FOTOGRAFICO:

CASA SANTA: VIA COSENZA
VIA CASERTA

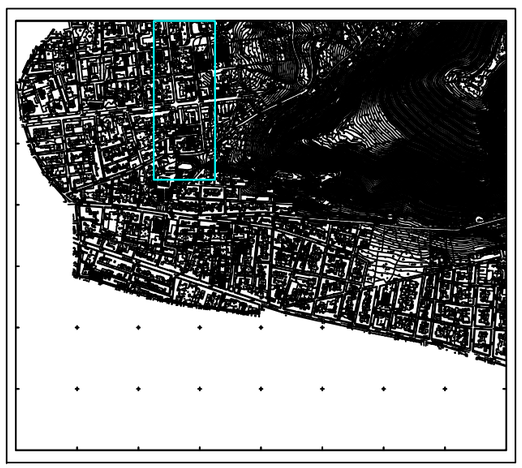

ZONA: Casa Santa - Via Cosenza - Via F.lli Aiuto SCHEDA n. **25.2**



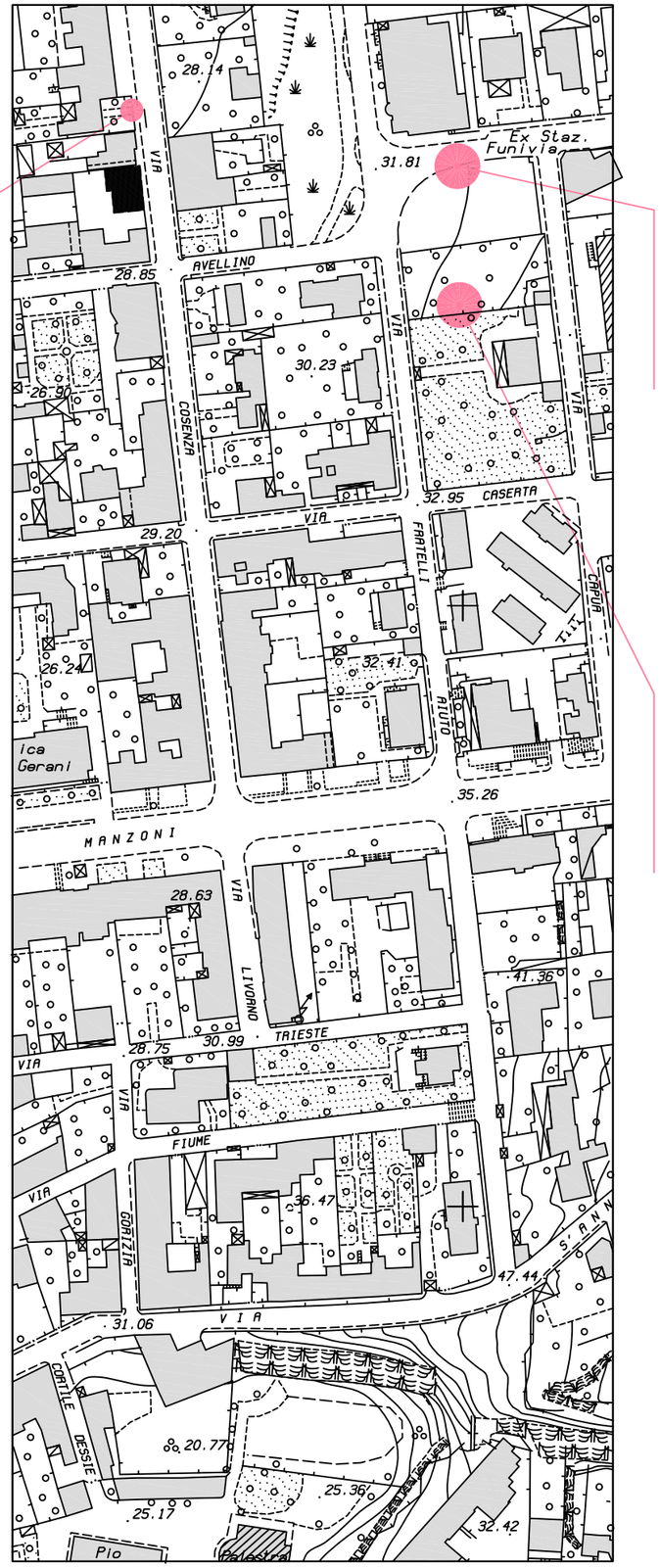





REPERTORIO FOTOGRAFICO:

CASA SANTA: VIA COSENZA
VIA F.ll AIUTO

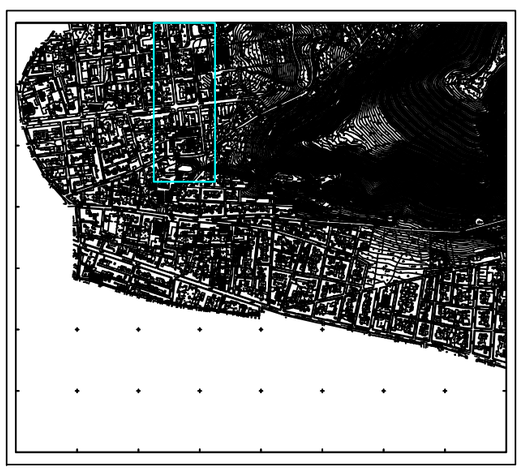

ZONA: Casa Santa - Via Cosenza SCHEDA n. **25.3**







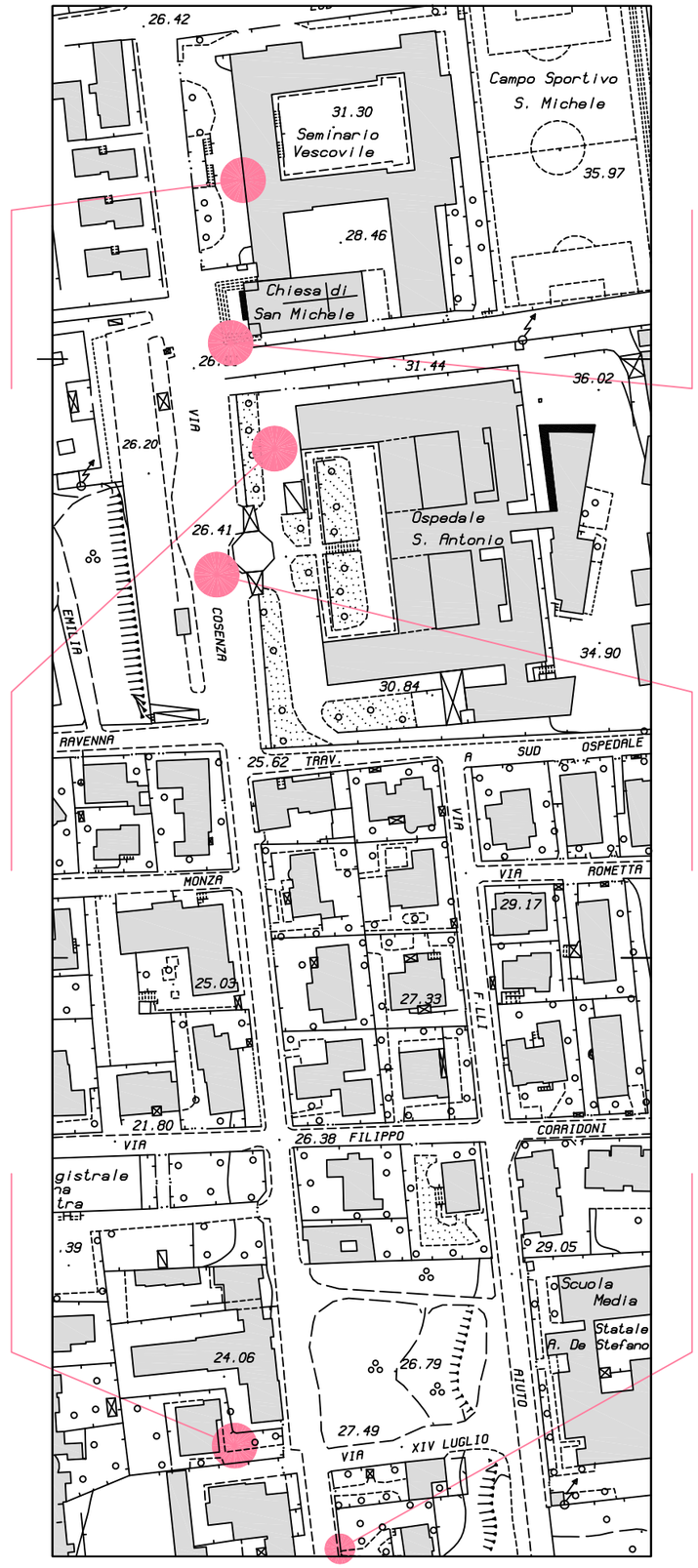







REPERTORIO FOTOGRAFICO:

CASA SANTA - VIA COSENZA

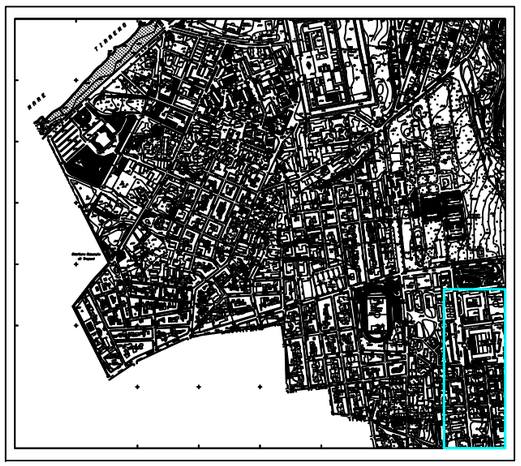

ZONA: Casa Santa - Via Dante Alighieri SCHEDA n. **26.1**







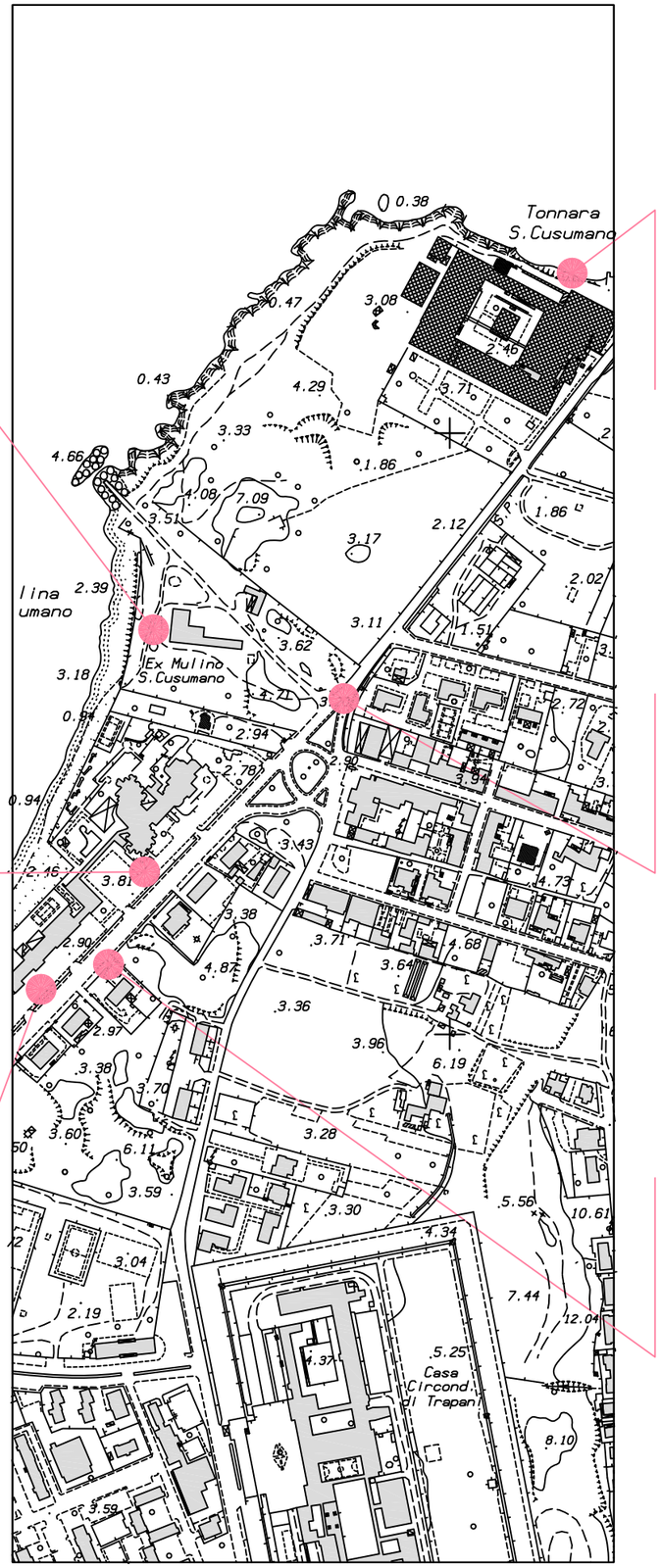







REPERTORIO FOTOGRAFICO:

CASA SANTA - VIA DANTE ALIGHIERI



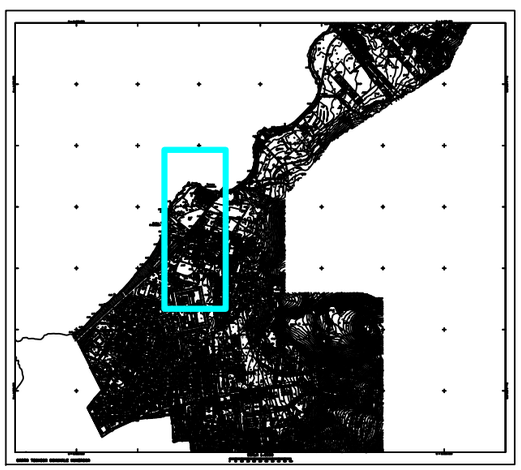

ZONA: Casa Santa - Via Dante Alighieri SCHEDA n. **26.2**





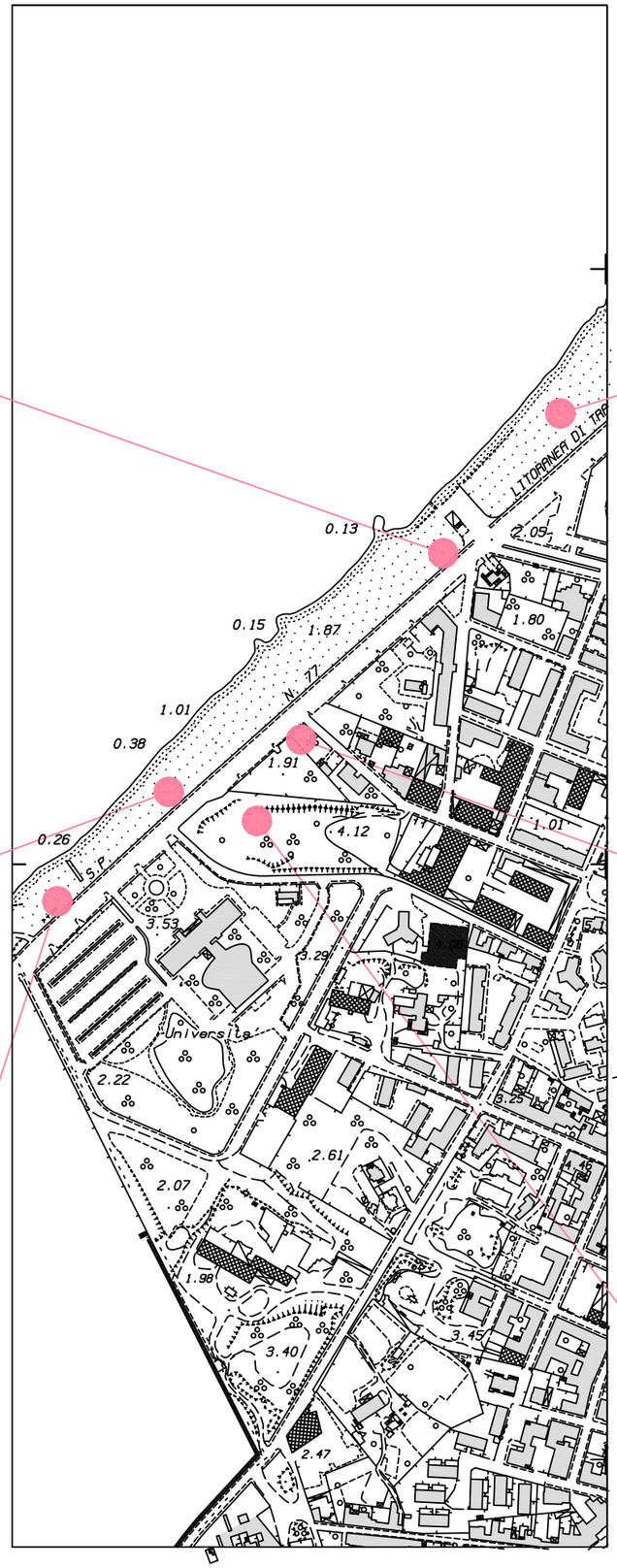







REPERTORIO FOTOGRAFICO:

CASA SANTA - VIA DANTE ALIGHIERI

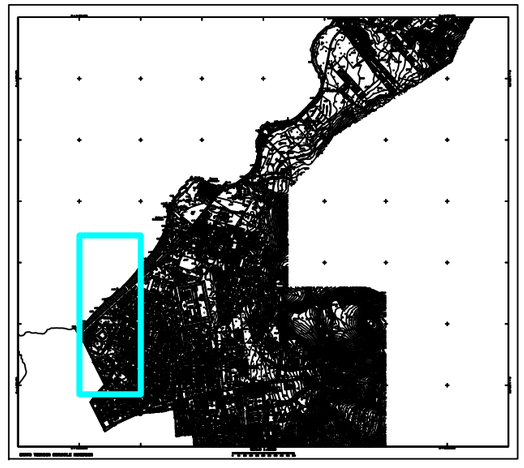

ZONA: Casa Santa - Via Dante Alighieri SCHEDA n. **26.3**







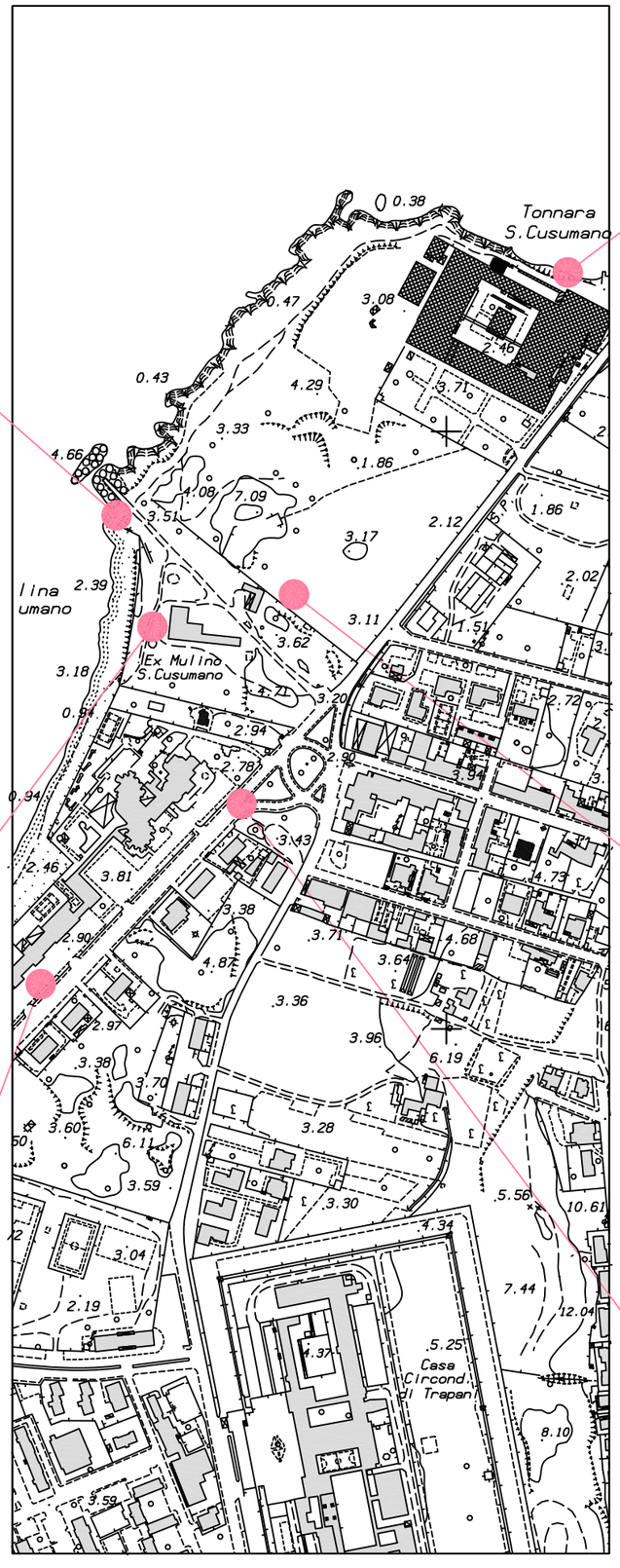







REPERTORIO FOTOGRAFICO:

CASA SANTA - VIA DANTE ALIGHIERI

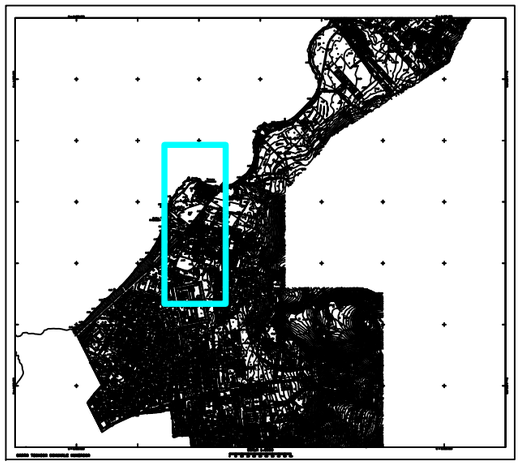

ZONA: Casa Santa - Via Dante Alighieri SCHEDA n. **26.4**







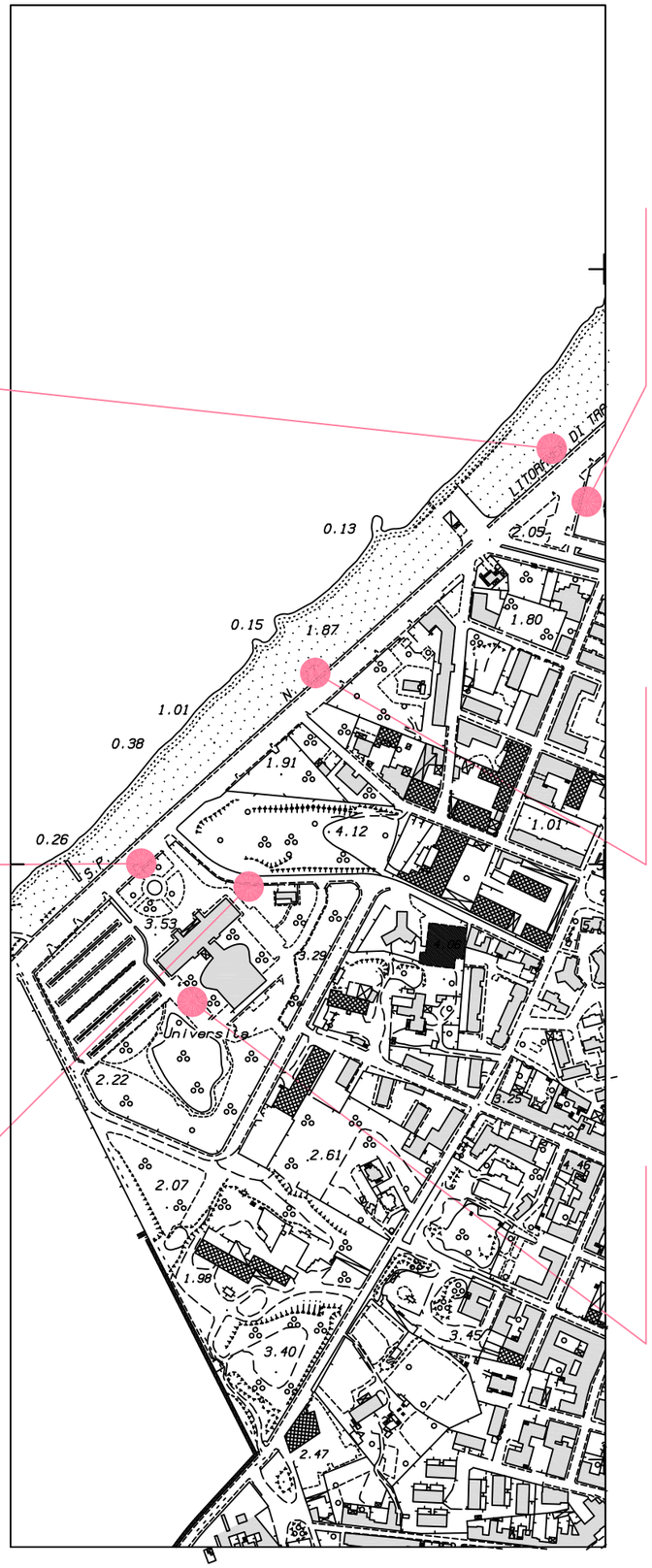







REPERTORIO FOTOGRAFICO:

CASA SANTA - VIA DANTE ALIGHIERI



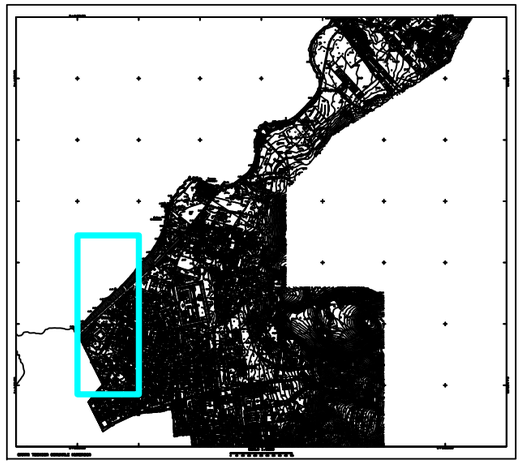

ZONA: Casa Santa - Via Madonna di Fatima SCHEDA n. **27.1**





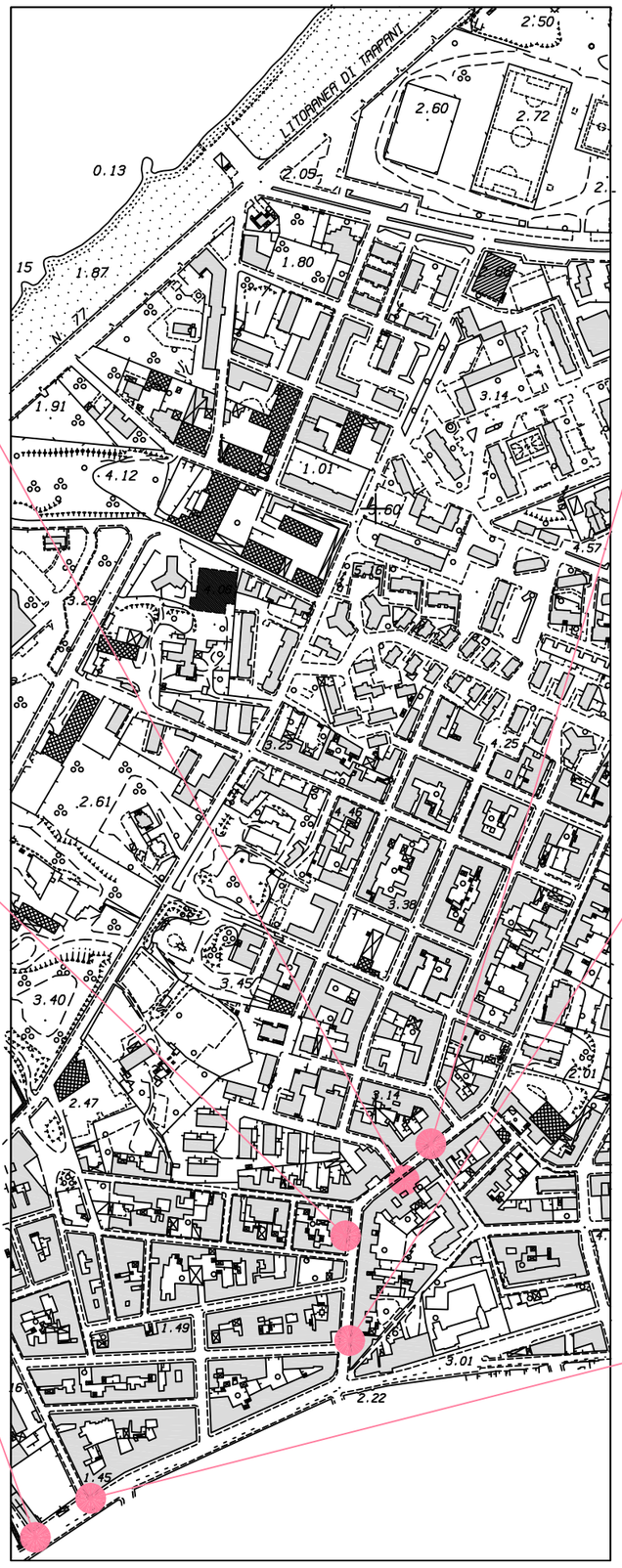









REPERTORIO FOTOGRAFICO:

CASA SANTA - VIA MADONNA DI FATIMA

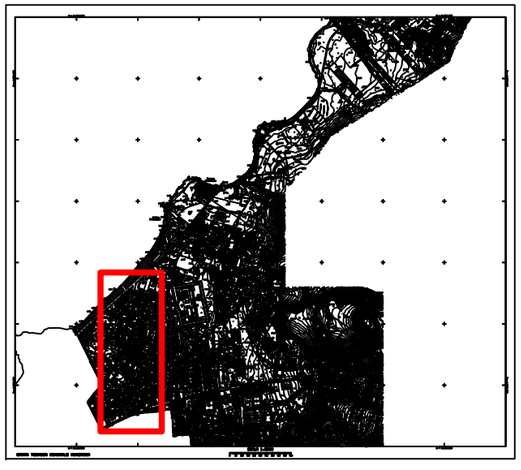

ZONA: Casa Santa - Via Madonna di Fatima SCHEDA n. **27.2**







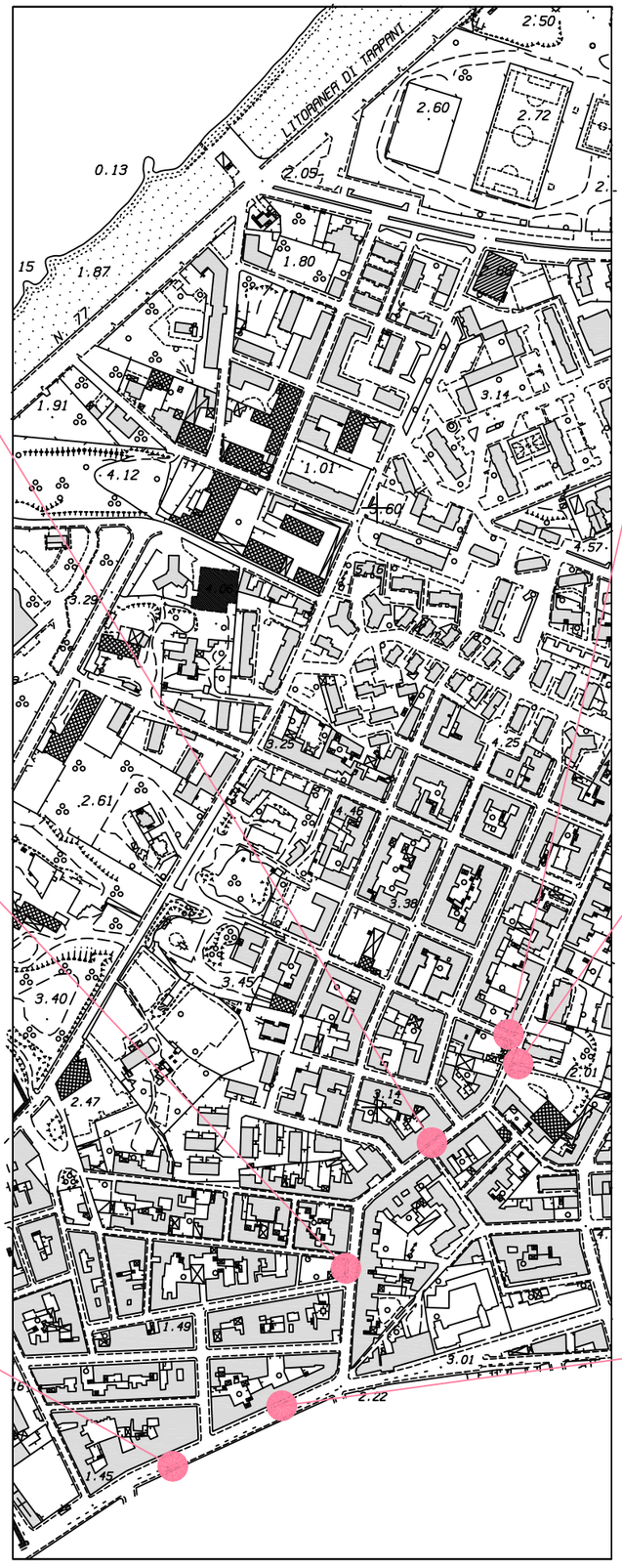







REPERTORIO FOTOGRAFICO:

CASA SANTA - VIA MADONNA DI FATIMA

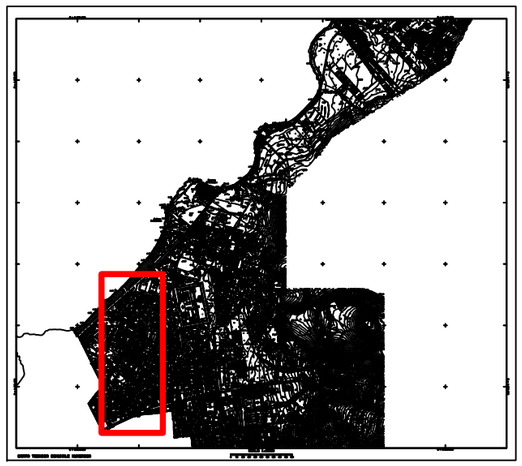

ZONA: Casa Santa - Via Madonna di Fatima SCHEDA n. **27.3**







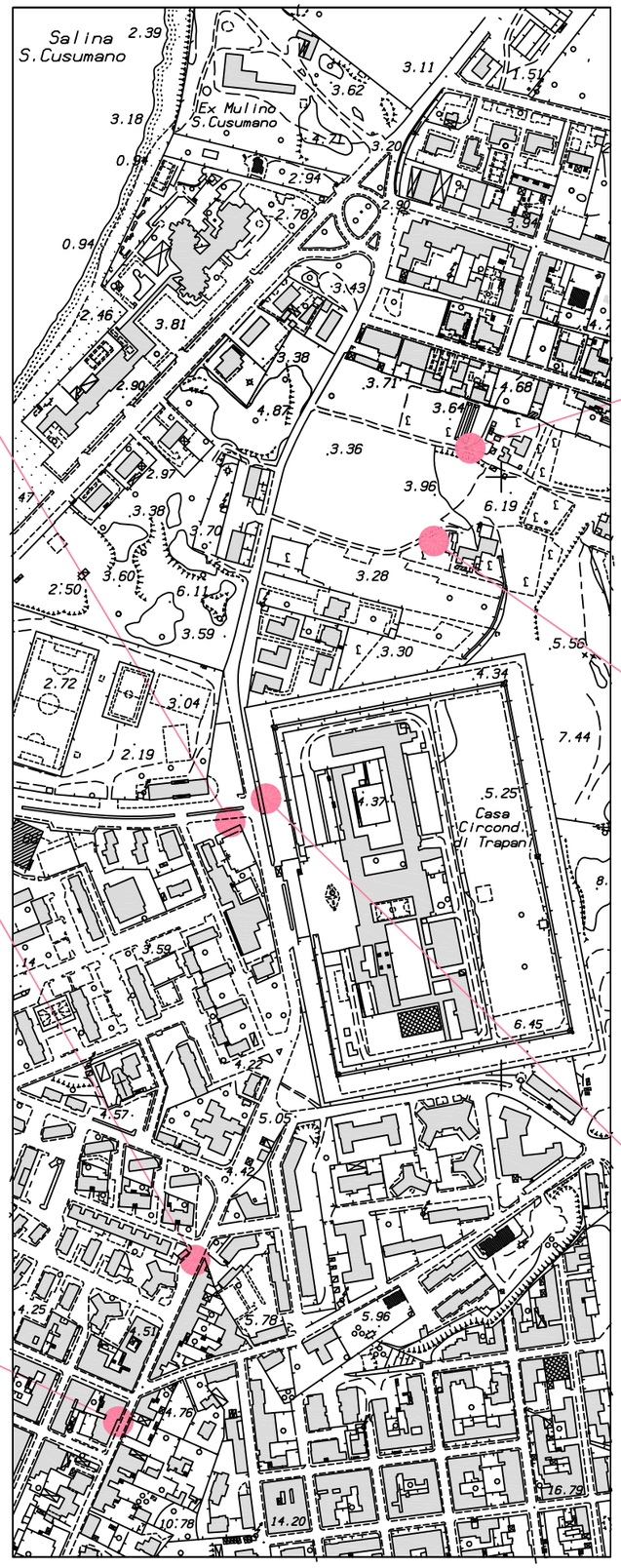







REPERTORIO FOTOGRAFICO:

CASA SANTA - VIA MADONNA DI FATIMA

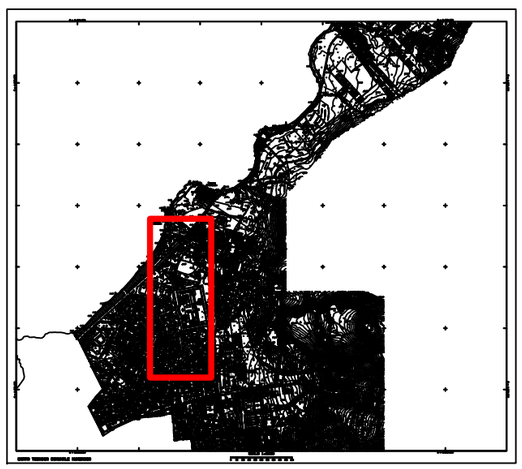

ZONA: Casa Santa - Via Manzoni SCHEDA n. **28.1**







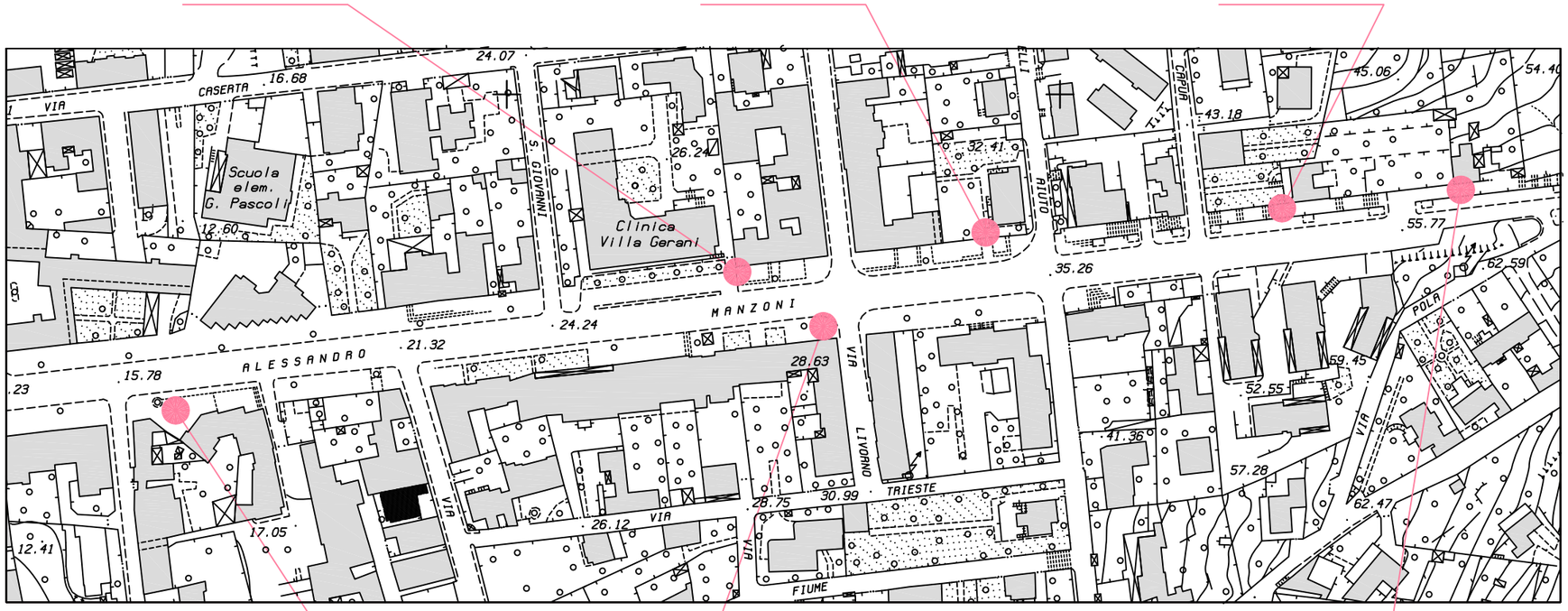







REPERTORIO FOTOGRAFICO:

CASA SANTA - VIA MANZONI

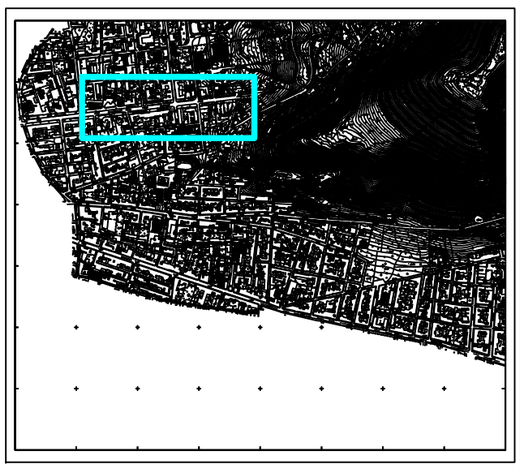

ZONA: Casa Santa - Via Manzoni SCHEDA n. **28.2**







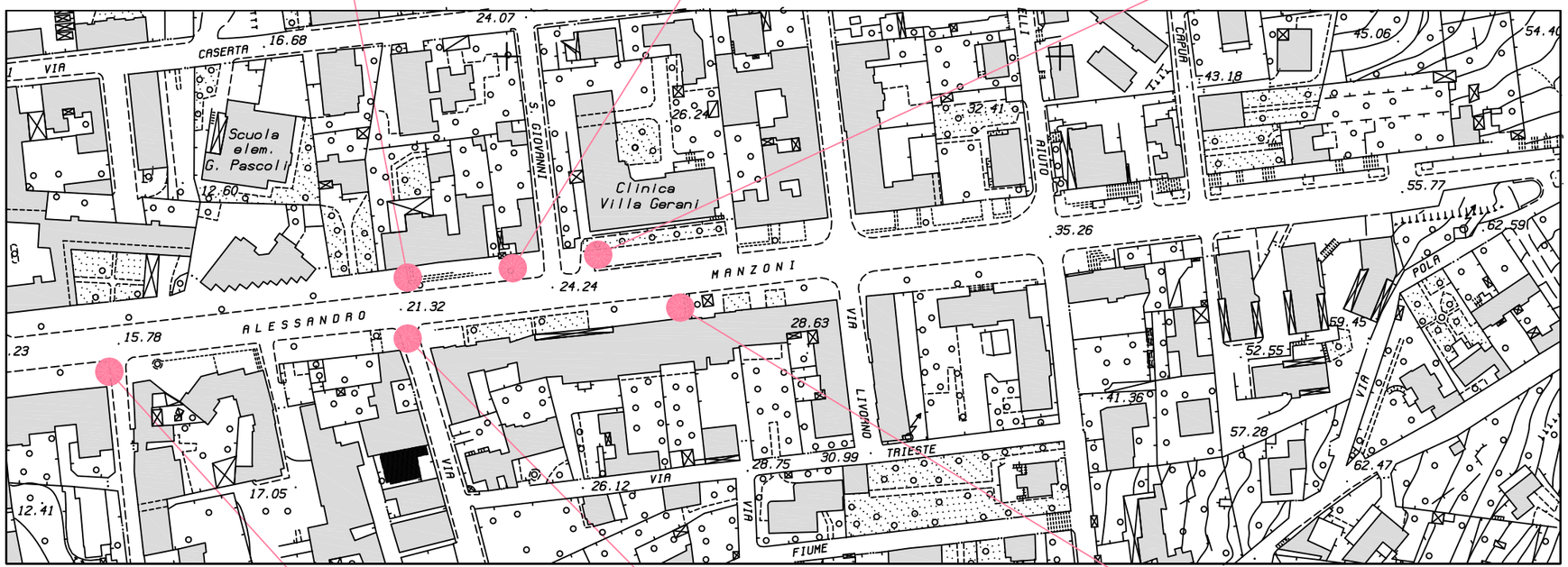

REPERTORIO FOTOGRAFICO:

CASA SANTA - VIA MANZONI







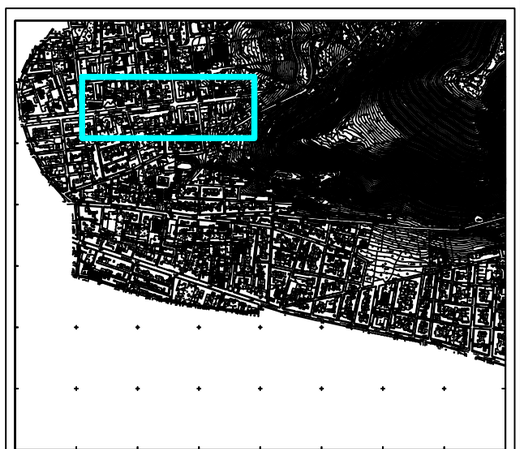

ZONA: Casa Santa - Via Manzoni SCHEDA n. **28.3**







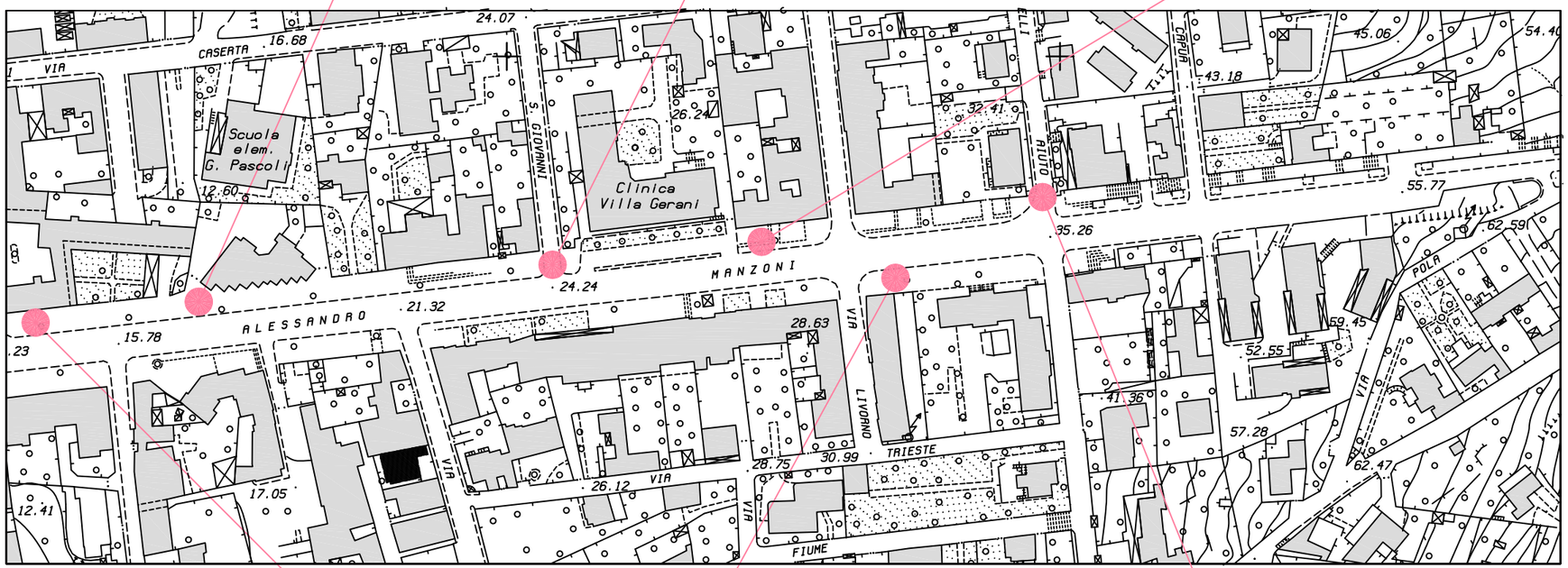







REPERTORIO FOTOGRAFICO:

CASA SANTA - VIA MANZONI





ZONA: Casa Santa - Via Manzoni SCHEDA n. **28.4**







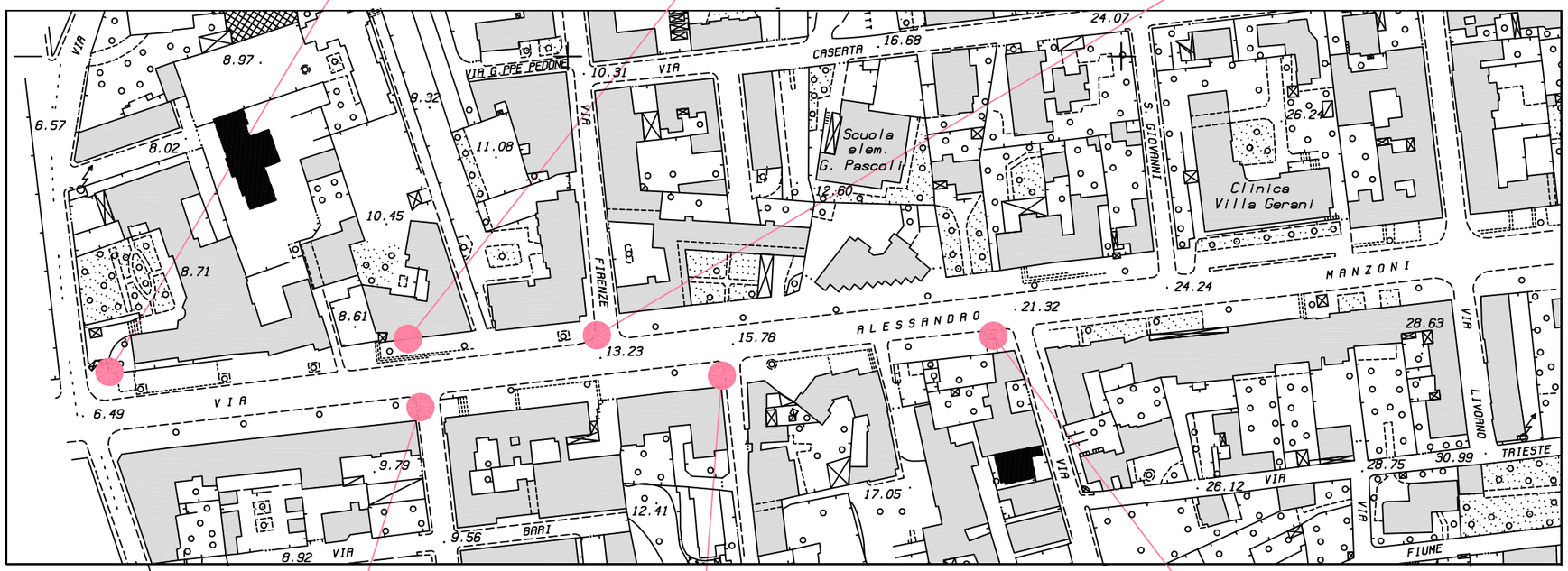







REPERTORIO FOTOGRAFICO:

CASA SANTA - VIA MANZONI



ZONA: Casa Santa - Via Marconi SCHEDA n. **29.1**







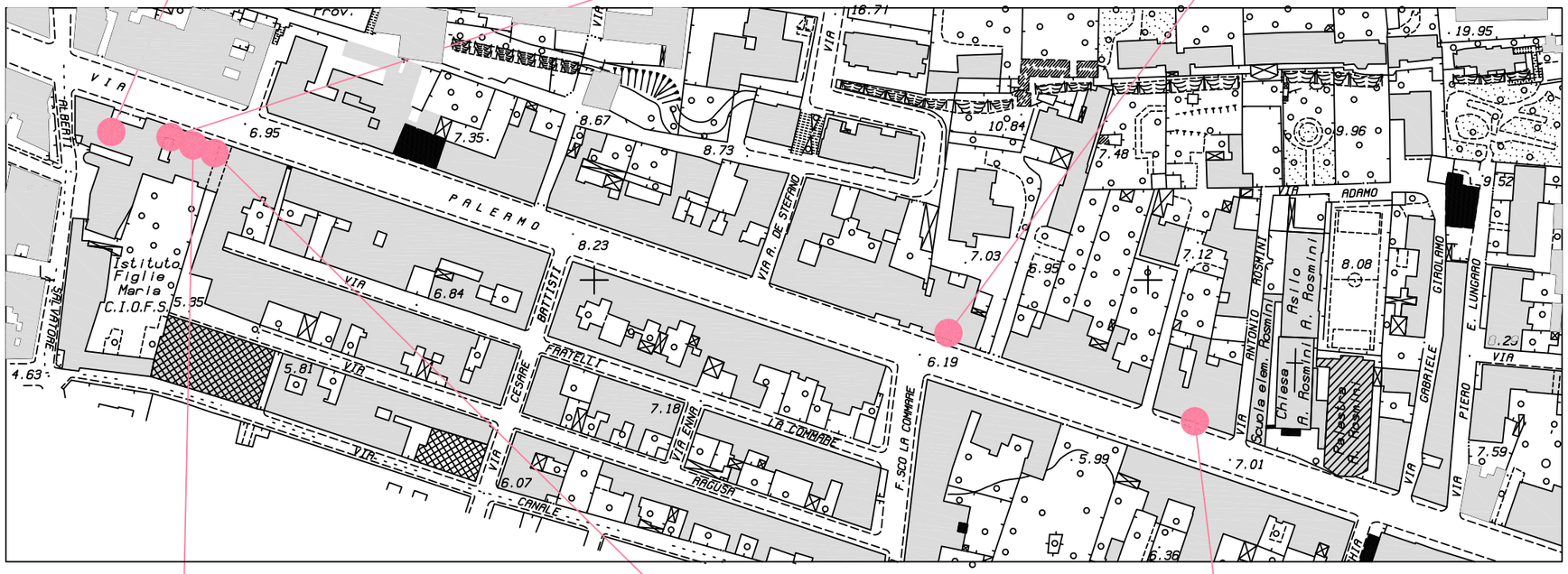
VIA
PALERMO
VIA
VIA
VIA

ZONA: Casa Santa - Via Marconi SCHEDA n. **29.2**







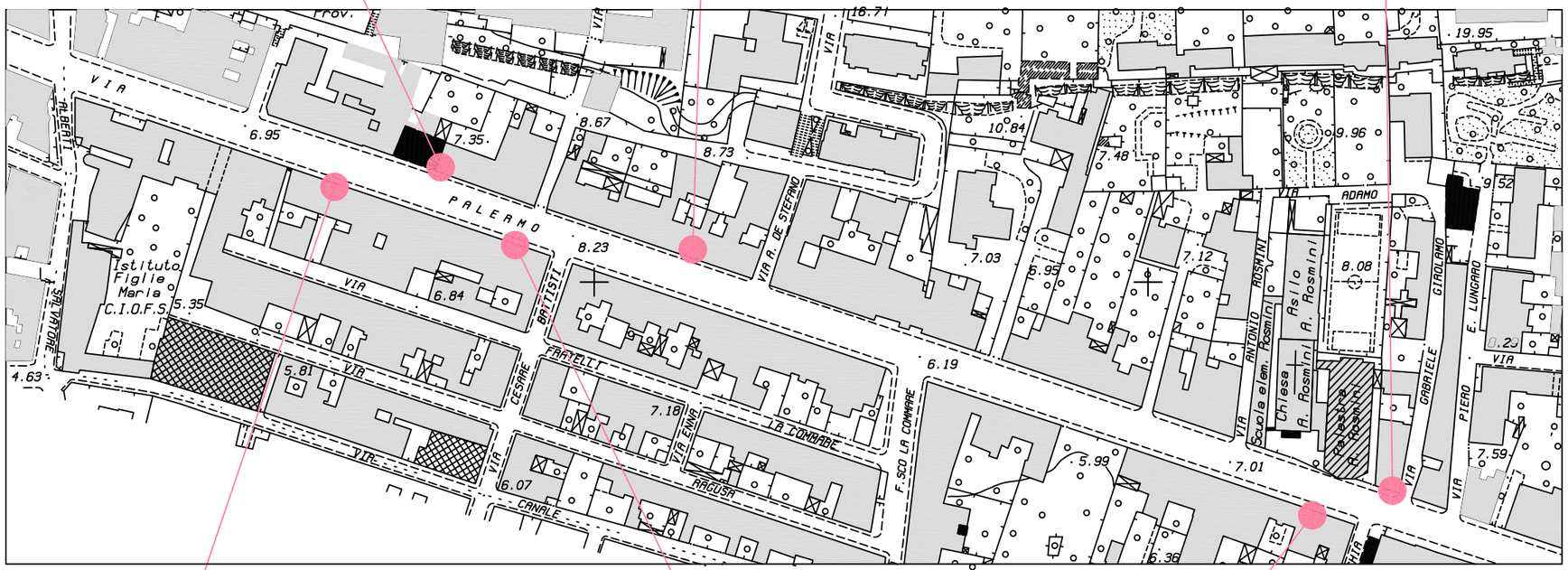
VIA
PALERMO
VIA
VIA
VIA

ZONA: Casa Santa - Via Marconi SCHEDA n. **29.3**







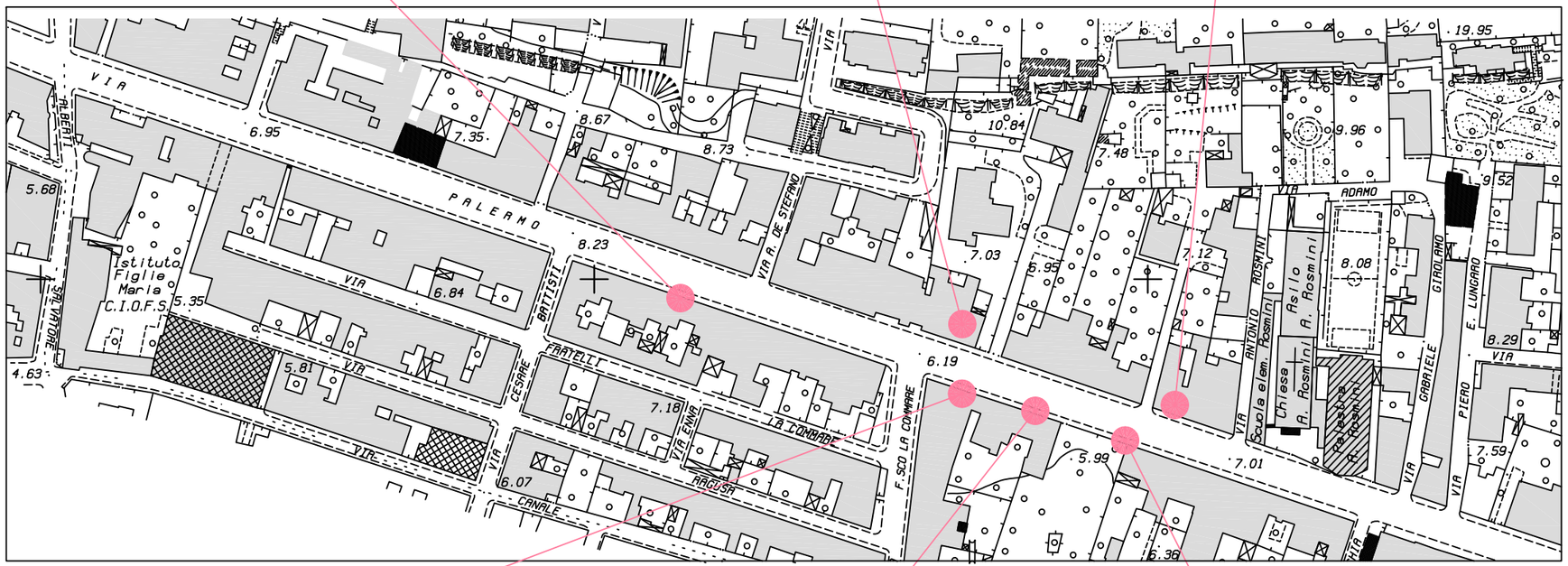
VIA
PALERMO
VIA
VIA
VIA

ZONA: Via Marconi SCHEDA n. **29.4**







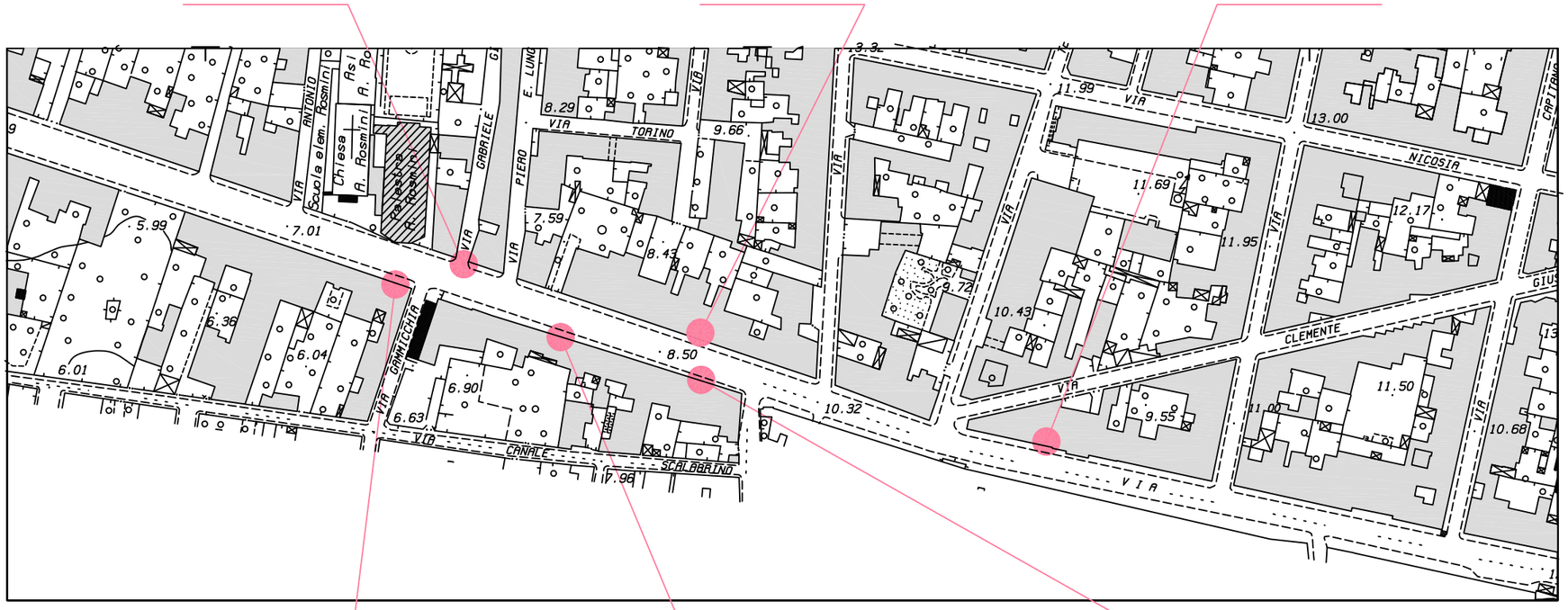







REPERTORIO FOTOGRAFICO:

CASA SANTA - VIA MARCONI





ZONA: CASA SANTA - Via Marconi SCHEDA n. **29.5**







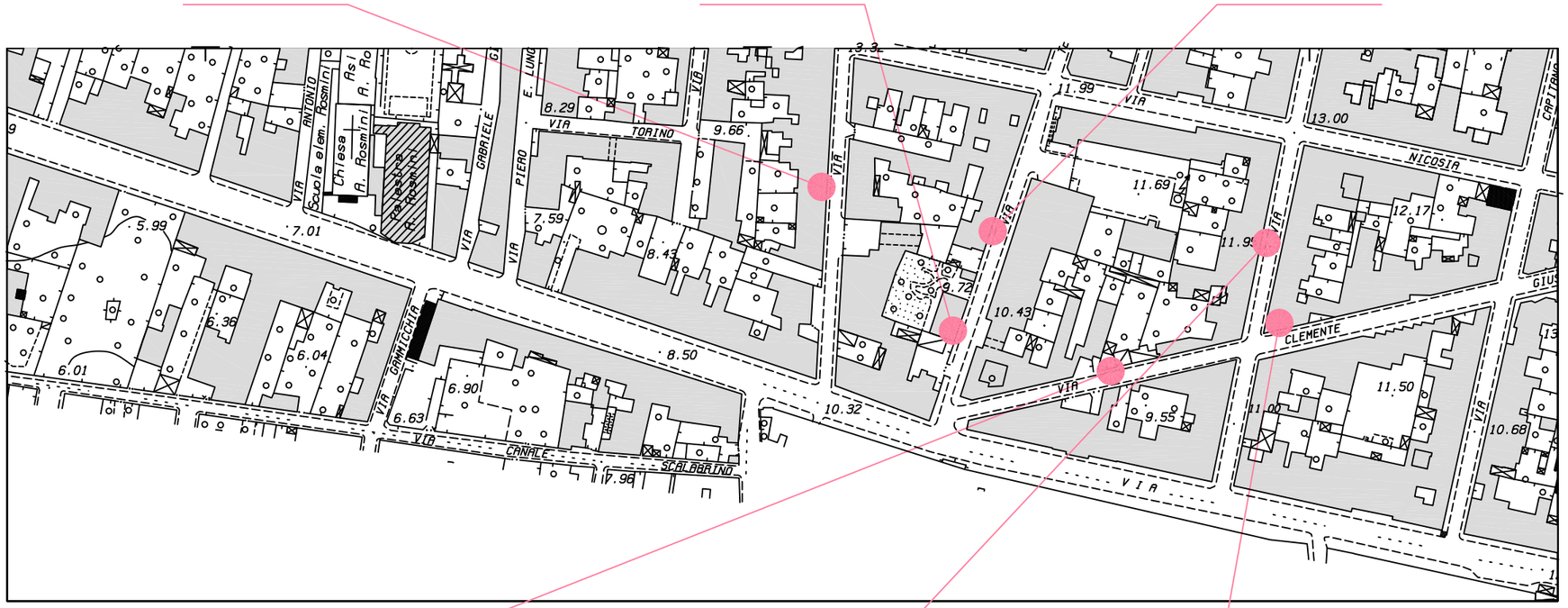







REPERTORIO FOTOGRAFICO:

CASA SANTA - VIA MARCONI



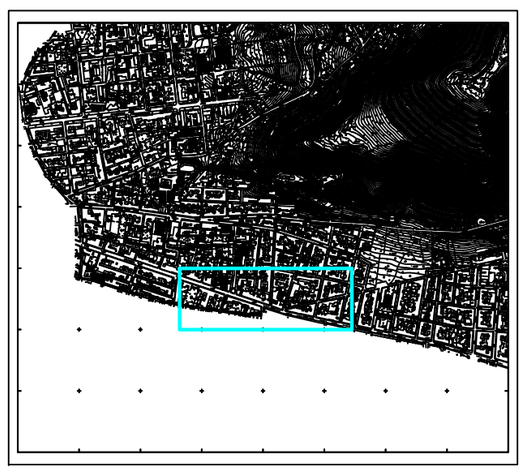

ZONA: Casa Santa - Via Marconi Via P.pe di Napoli SCHEDA n. **29.6**







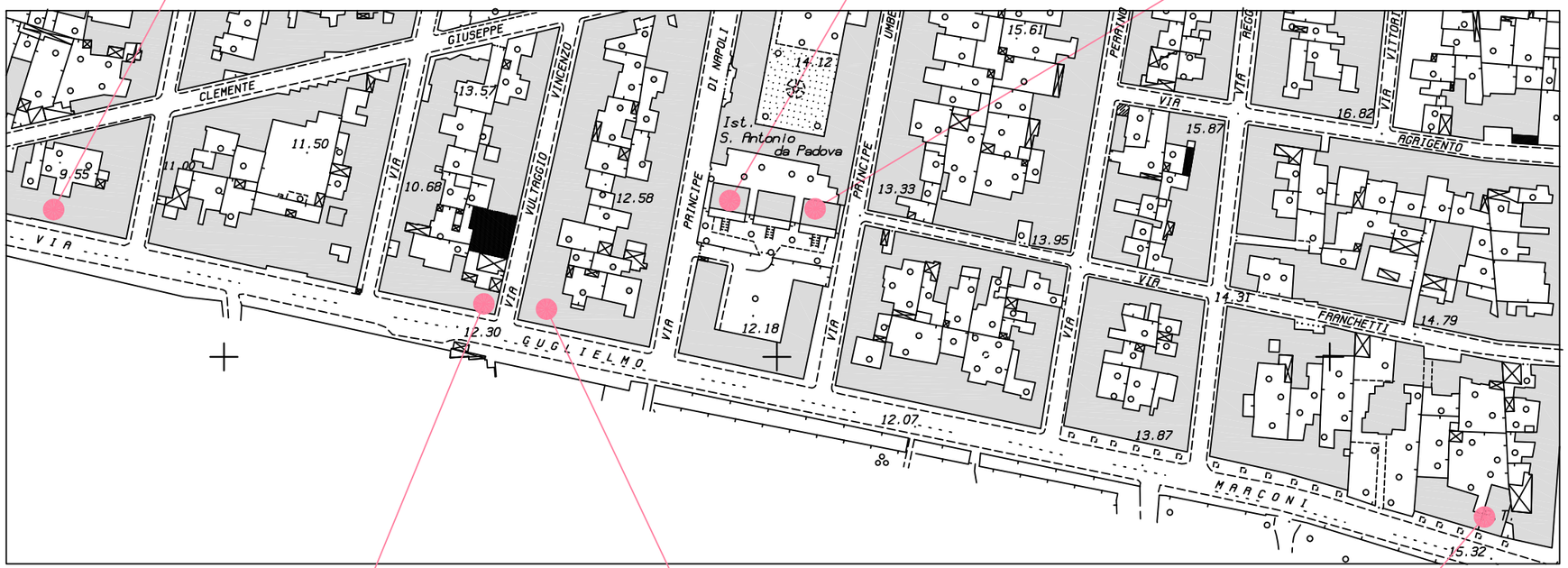

REPERTORIO FOTOGRAFICO:

CASA SANTA: VIA MARCONI
VIA P.pe di NAPOLI











ZONA: Casa Santa - Via Miceli SCHEDA n. **30.1**













REPERTORIO FOTOGRAFICO:

CASA SANTA - VIA MICELI



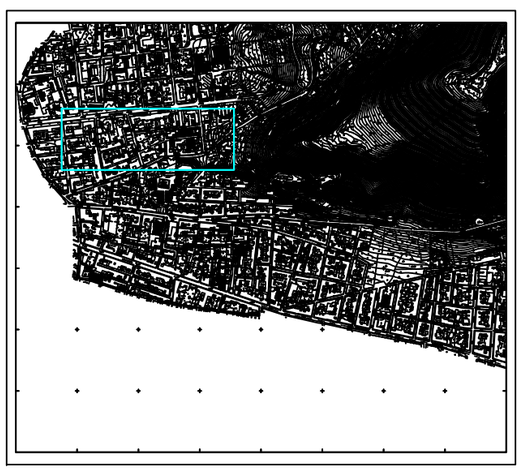

ZONA: Via P.pe di Lampeduasa - Via F.lli Aiuto SCHEDA n. **31.1**







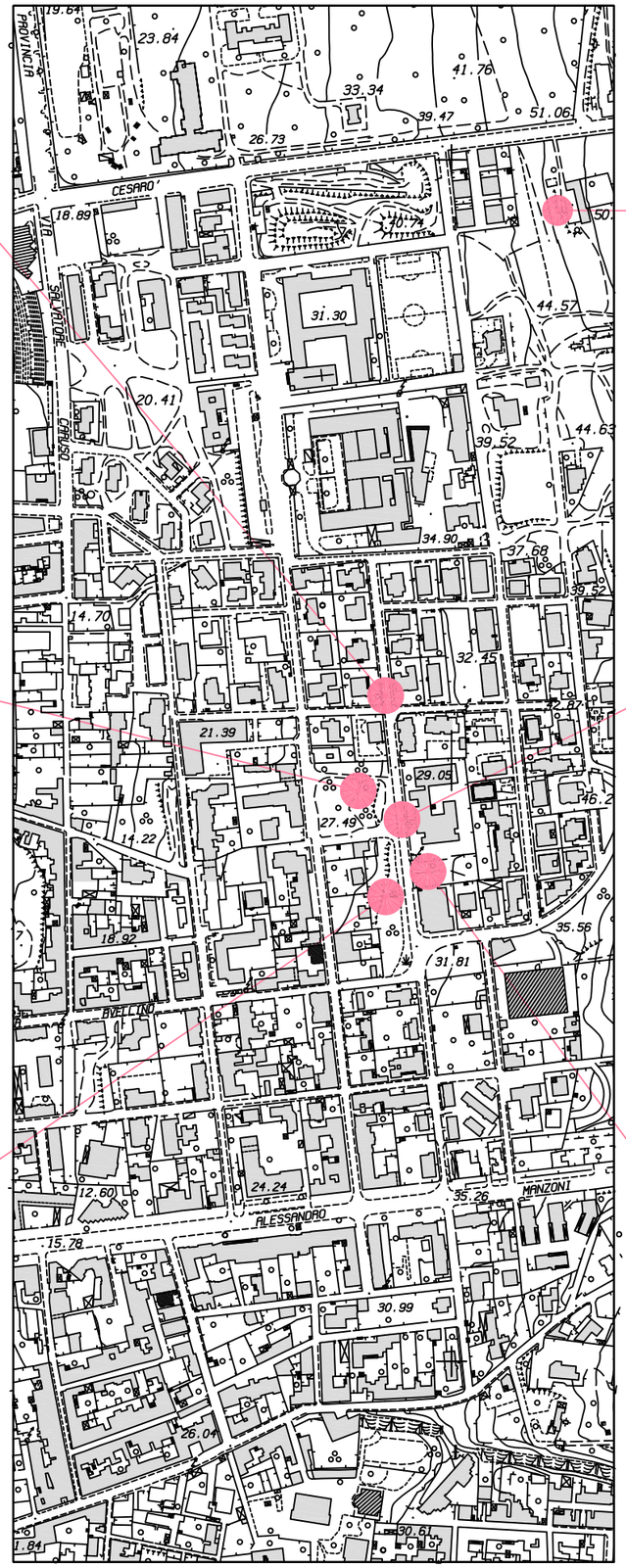







REPERTORIO FOTOGRAFICO:

CASA SANTA - VIA P.pe di LAMPEDUSA
VIA F.lli AIUTO



ZONA: Casa Santa - Via Pola SCHEDA n. **32.1**







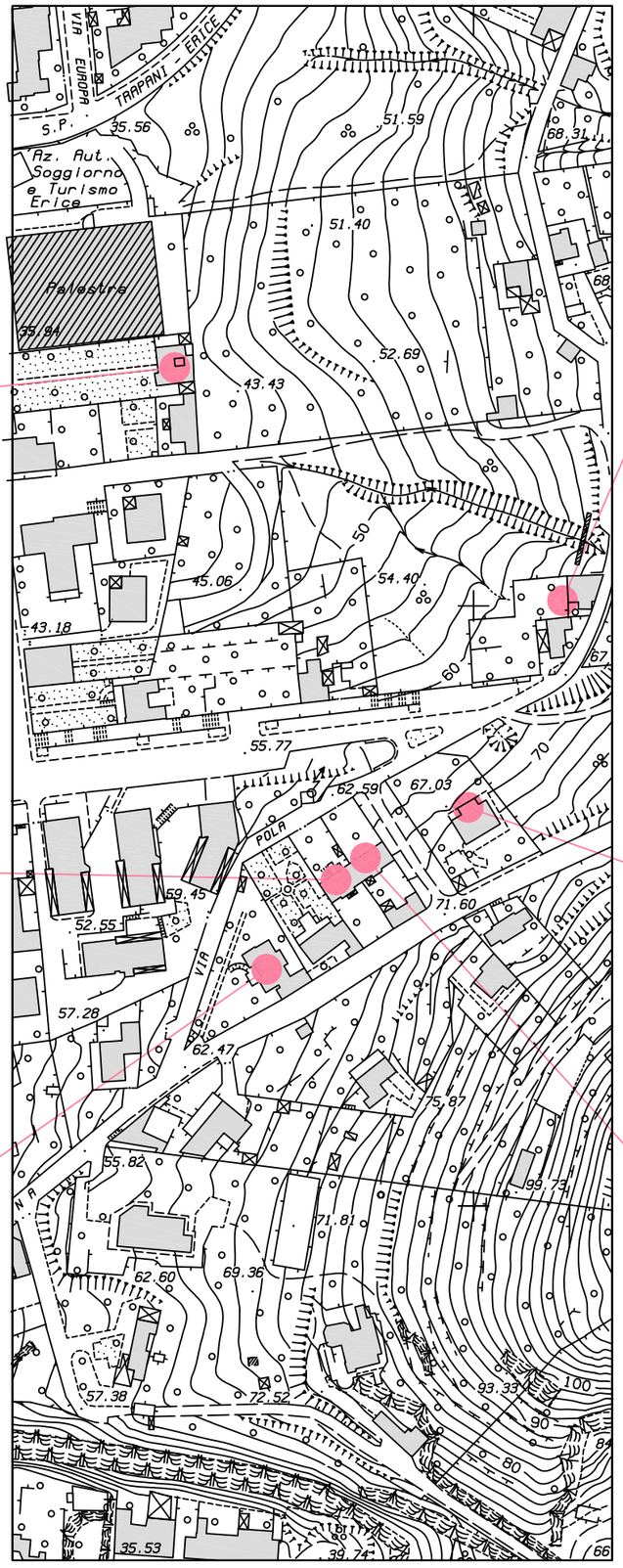







REPERTORIO FOTOGRAFICO:

CASA SANTA - VIA POLA







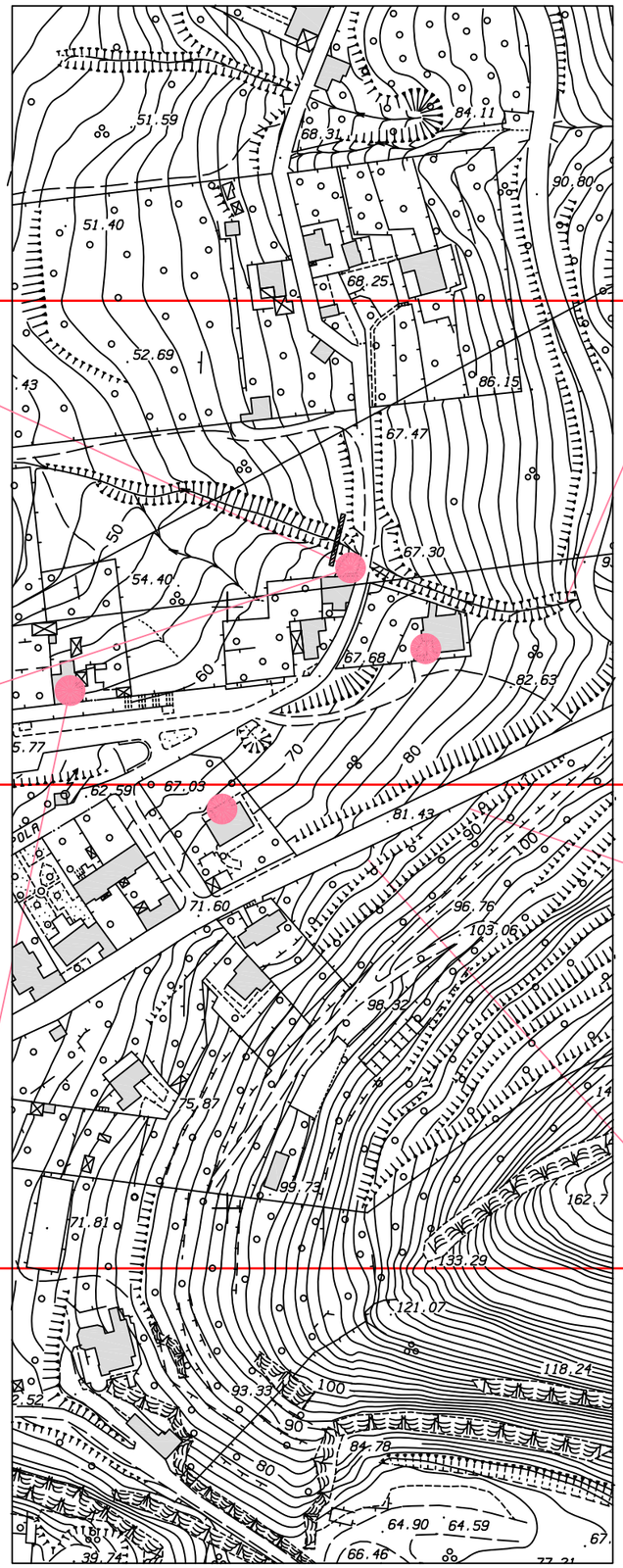

PROPOSTA DI VARIANTE AL P.R.G.

REPERTORIO FOTOGRAFICO:

CASA SANTA - VIA POLA



ZONA: Casa Santa - Via S. Caruso SCHEDA n. **33.1**















REPERTORIO FOTOGRAFICO:

CASA SANTA - VIA S. CARUSO





ZONA: Casa Santa - Via S. Anna SCHEDA n. **34.1**







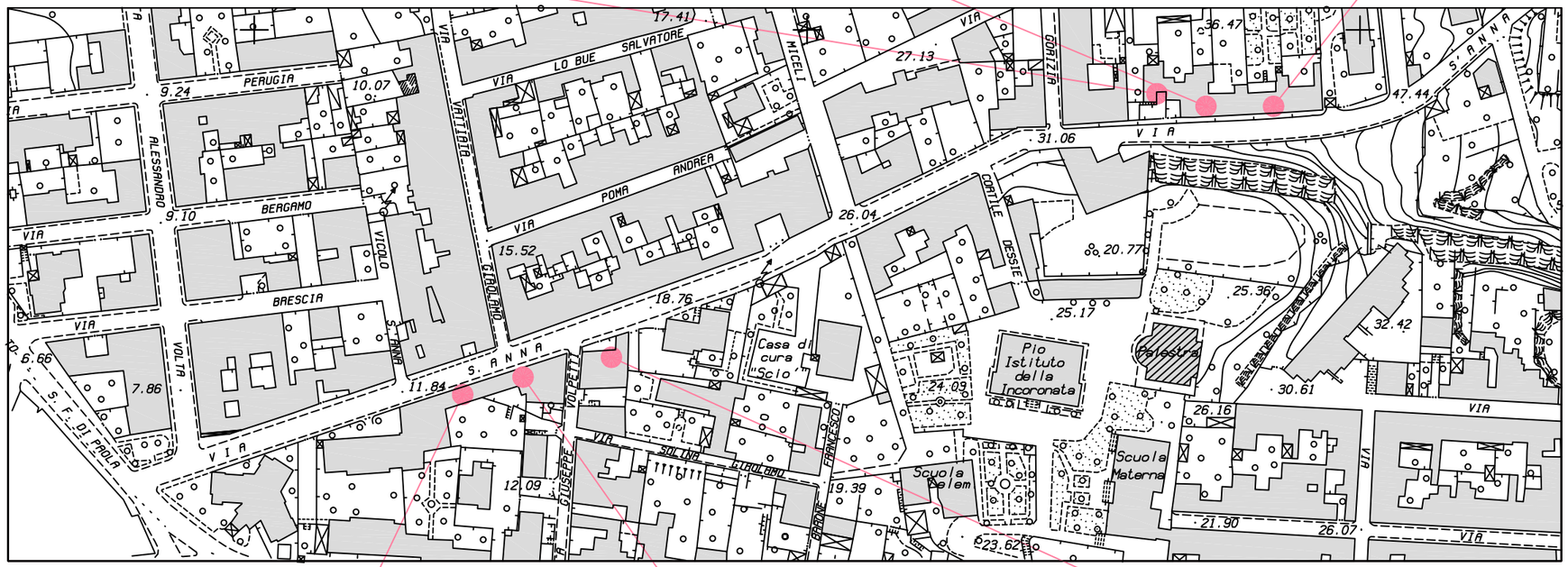







REPERTORIO FOTOGRAFICO:

CASA SANTA - VIA S. ANNA

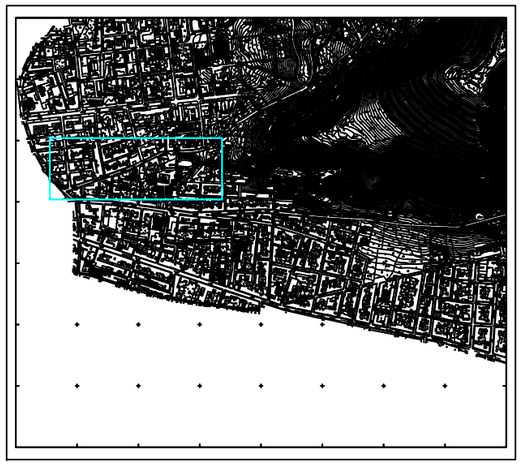

ZONA: Casa Santa - Via S. Anna SCHEDA n. **34.2**







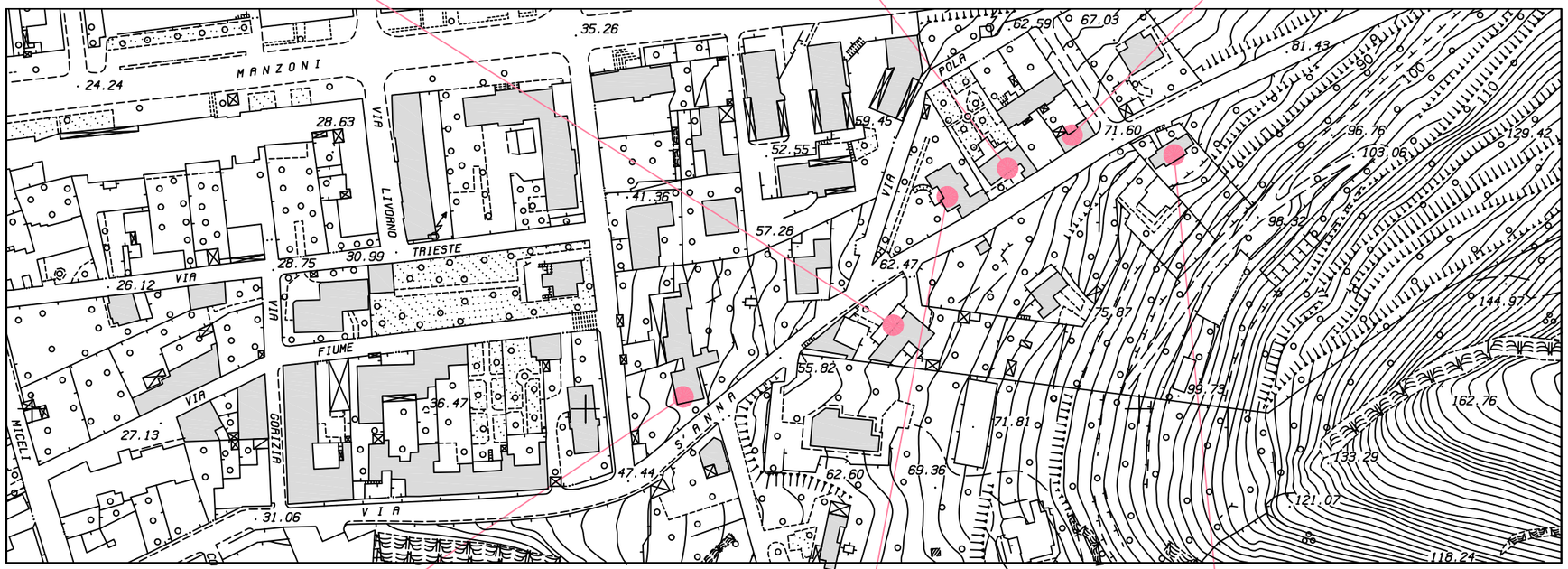







REPERTORIO FOTOGRAFICO:

CASA SANTA - VIA S. ANNA

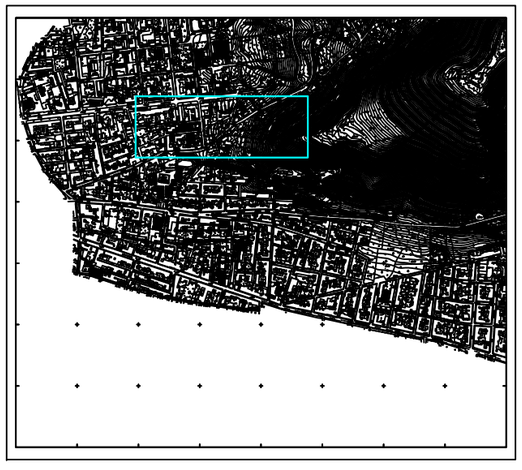

ZONA: Casa Santa - Via S. Anna SCHEDA n. **34.3**







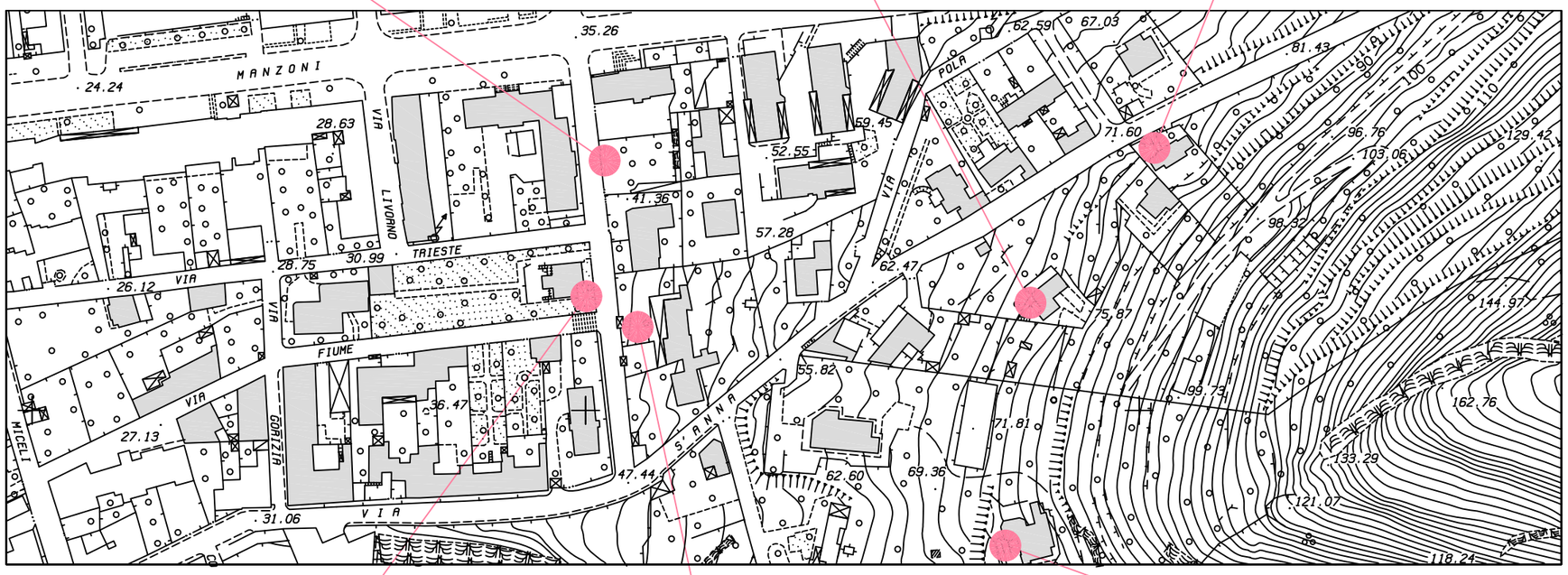







REPERTORIO FOTOGRAFICO:

CASA SANTA - VIA S. ANNA



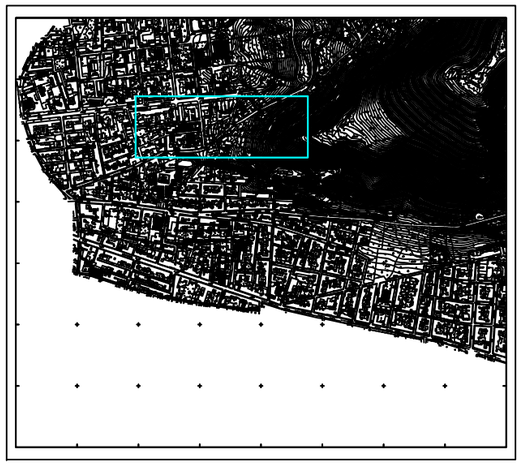

ZONA: Casa Santa - Via S. Anna SCHEDA n. **34.4**















REPERTORIO FOTOGRAFICO:

CASA SANTA - VIA S. ANNA

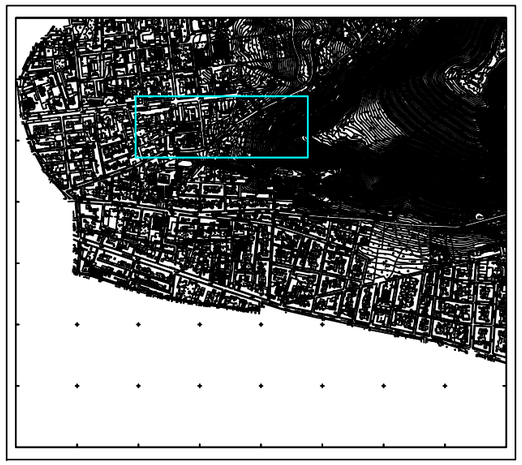

ZONA: Casa Santa - Via S. Anna alta SCHEDA n. **34.5**







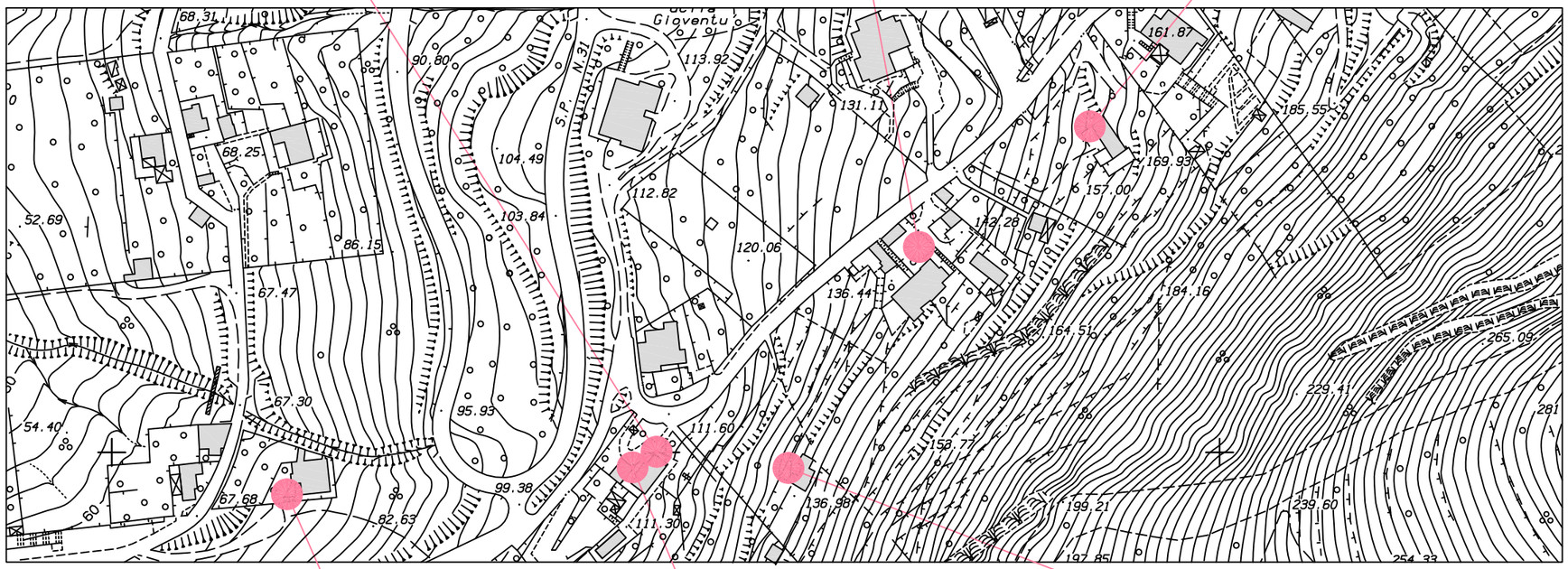

REPERTORIO FOTOGRAFICO:

CASA SANTA - VIA S. ANNA







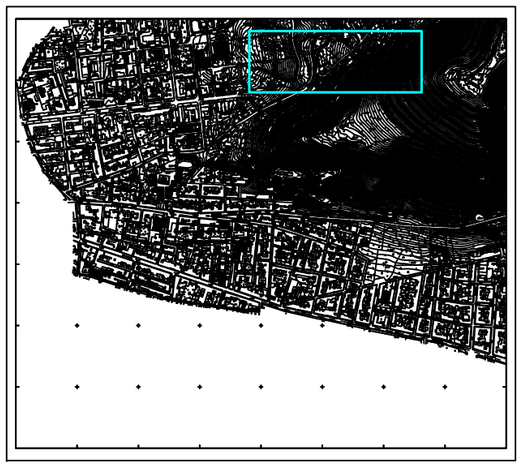







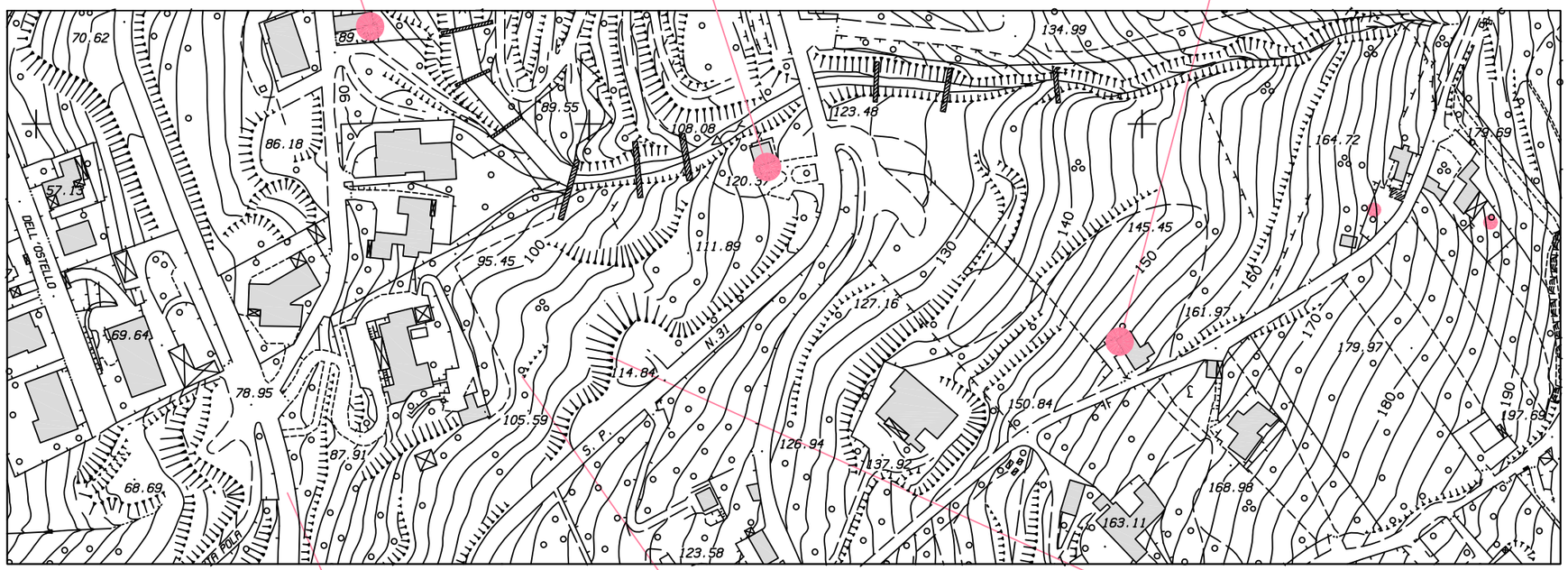







REPERTORIO FOTOGRAFICO:

CASA SANTA - VIA S. ANNA ALTA





ZONA: Casa Santa - Viale della Provincia SCHEDA n. **35.1**







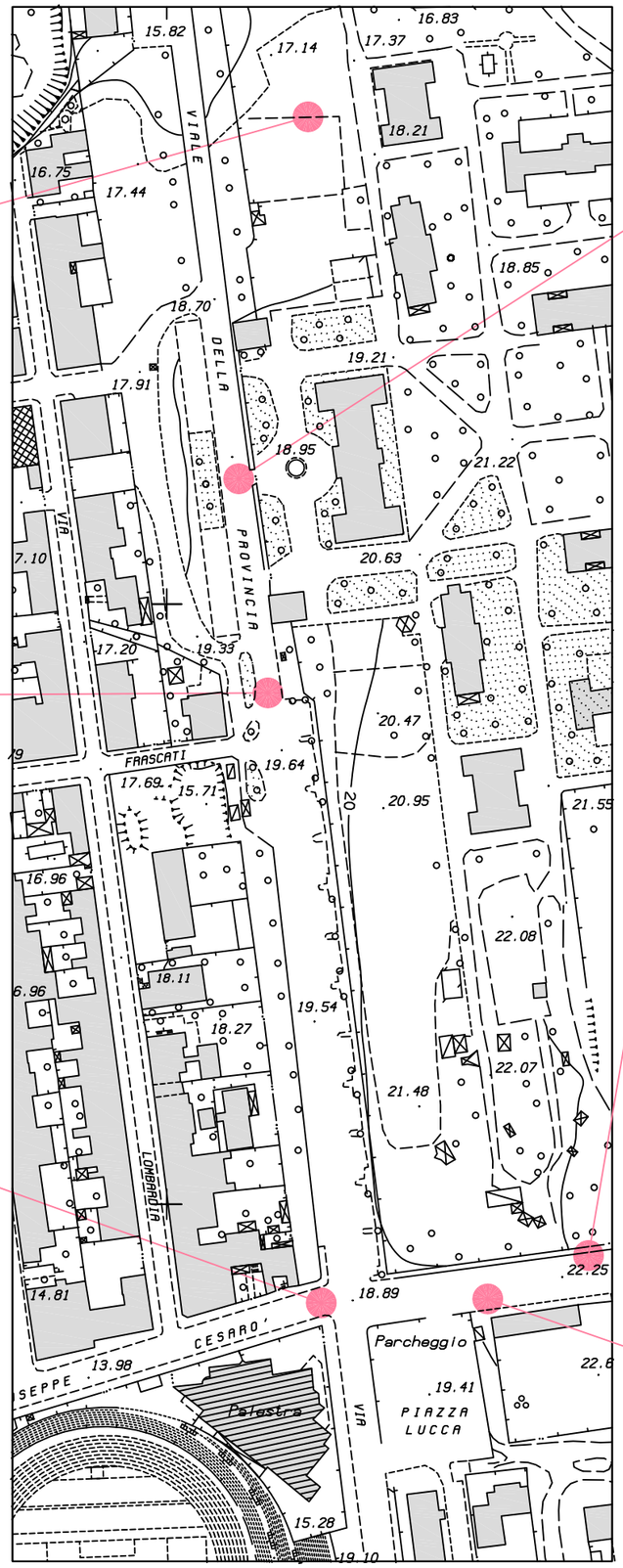







REPERTORIO FOTOGRAFICO:

CASA SANTA - VIALE DELLA PROVINCIA





ZONA: Visconte SCHEDA n. **36.1**









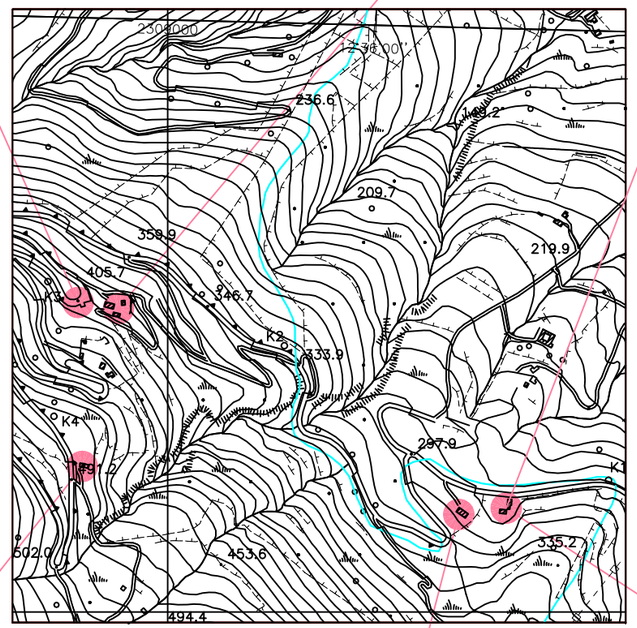









REPERTORIO FOTOGRAFICO:

Punti panoramici

LOCALITA': VISCONTE

ZONA: Visconte SCHEDA n. **36.2**









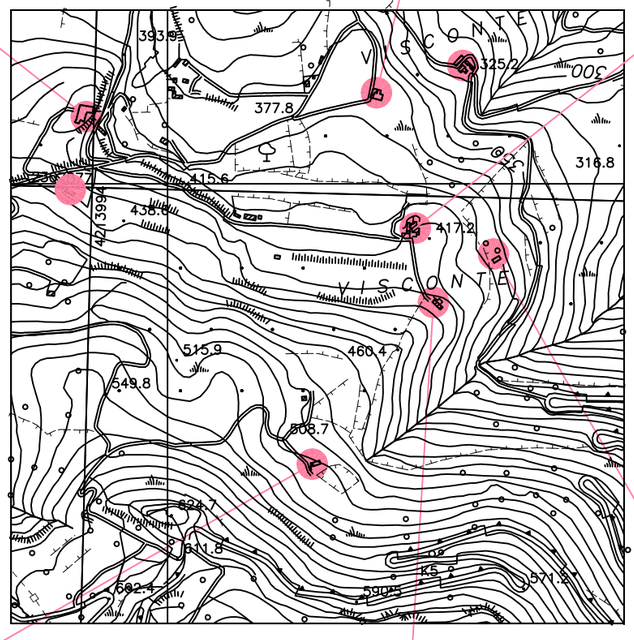









REPERTORIO FOTOGRAFICO:

Punti panoramici

LOCALITA': VISCONTE



ZONA: Casa Santa - Via Caserta SCHEDA n. **37.1**







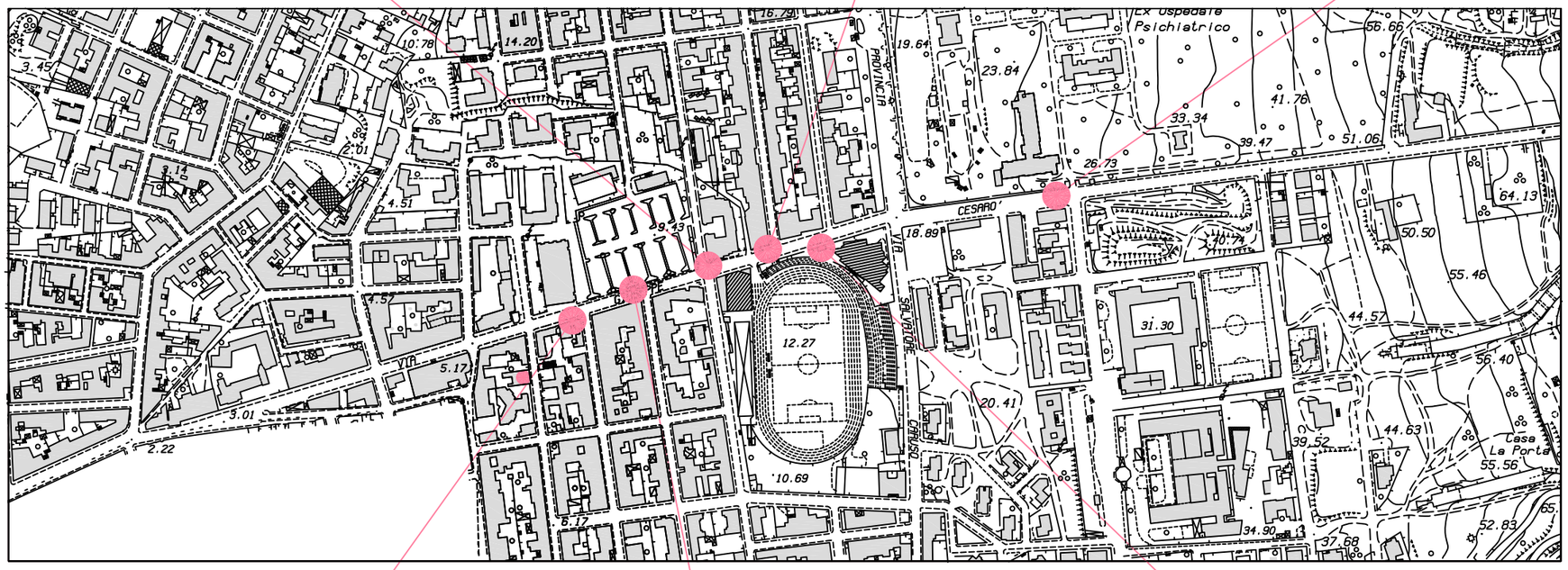







REPERTORIO FOTOGRAFICO:

CASA SANTA - VIA CASERTA

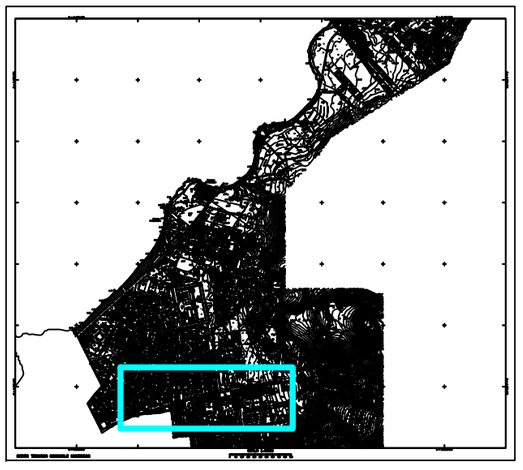

ZONA: Casa Santa - Via Caserta SCHEDA n. **37.2**







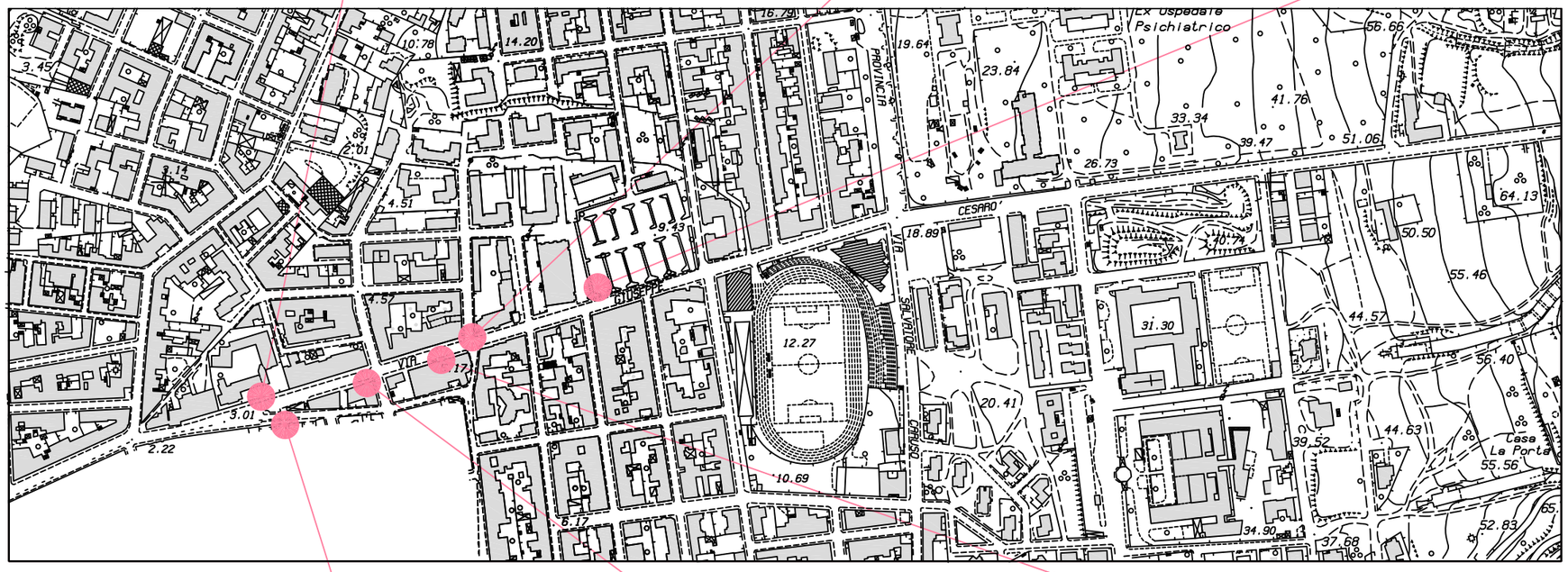







REPERTORIO FOTOGRAFICO:

CASA SANTA - VIA CASERTA

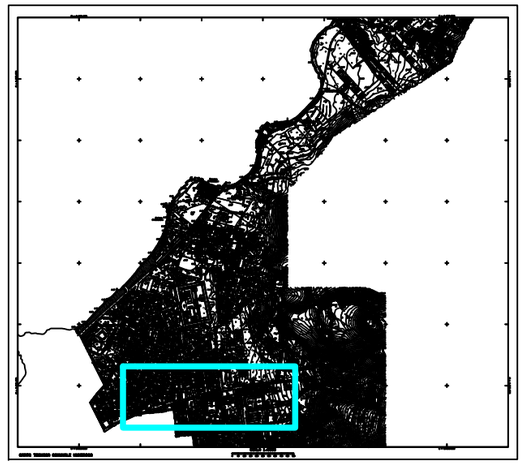

ZONA: Casa Santa - Via Caserta SCHEDA n. **37.3**







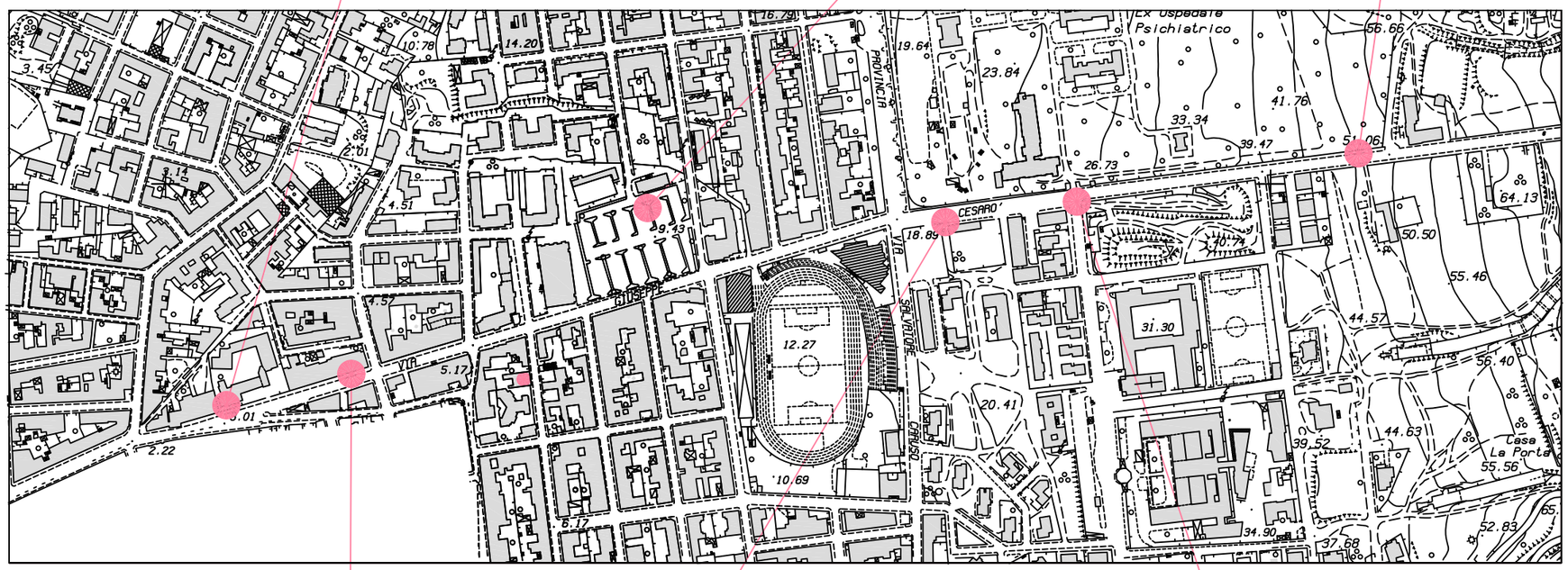







REPERTORIO FOTOGRAFICO:

CASA SANTA - VIA CASERTA



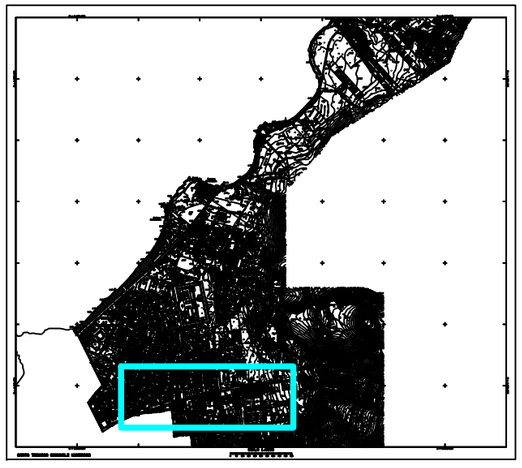

ZONA: Roccaforte - Rigaletta - Pegno SCHEDA n. **38.1**







Foto 1 Foto 2 Foto 3

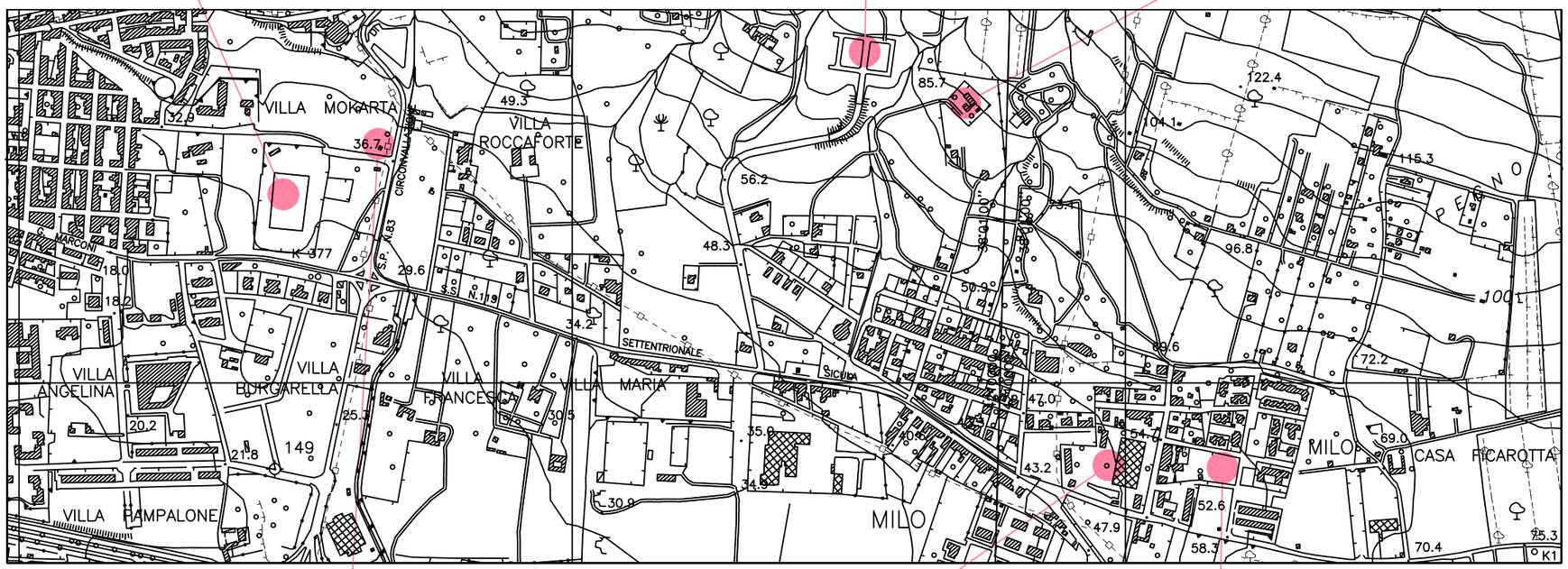

Foto 4 Foto 5 Foto 6







REPERTORIO FOTOGRAFICO:

ATTREZZATURE:

Foto 1: Campo Sportivo Mokarta;

Foto 2: Area artigianale;

Foto 3: Serbatoio EAS;

Foto 4: Pompa di Sollevamento EAS;

Foto 5: Uffici Comunali Ex Calzaturificio Siciliano

Foto 6: Scuola Elementare;

ZONA: Casa Santa - Villa Mokarta SCHEDA n. **.38.2**







Foto 1 Foto 2 Foto 3

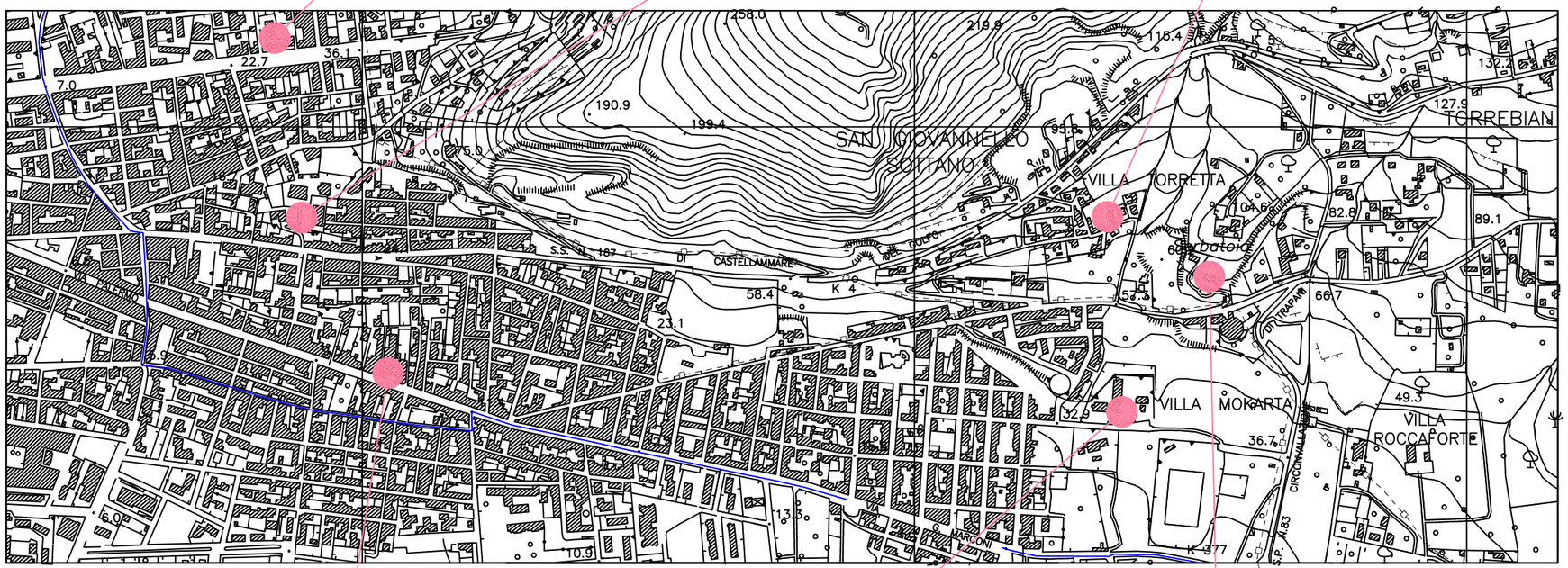

Foto 4 Foto 5 Foto 6







REPERTORIO FOTOGRAFICO:

ATTREZZATURE:

Foto 1: Clinica Villa dei Gerani:

Foto 2:

Foto 3: Chiesa di San Giovannello;

Foto 4: Chiesa di San Giuseppe;

Foto 5: Scuola Media Pagoto;

Foto 6: Cisternone San Giovannello;

ZONA: Casa Santa - Villa Mokarta SCHEDA n. **38.3**







Foto 1 Foto 2 Foto 3

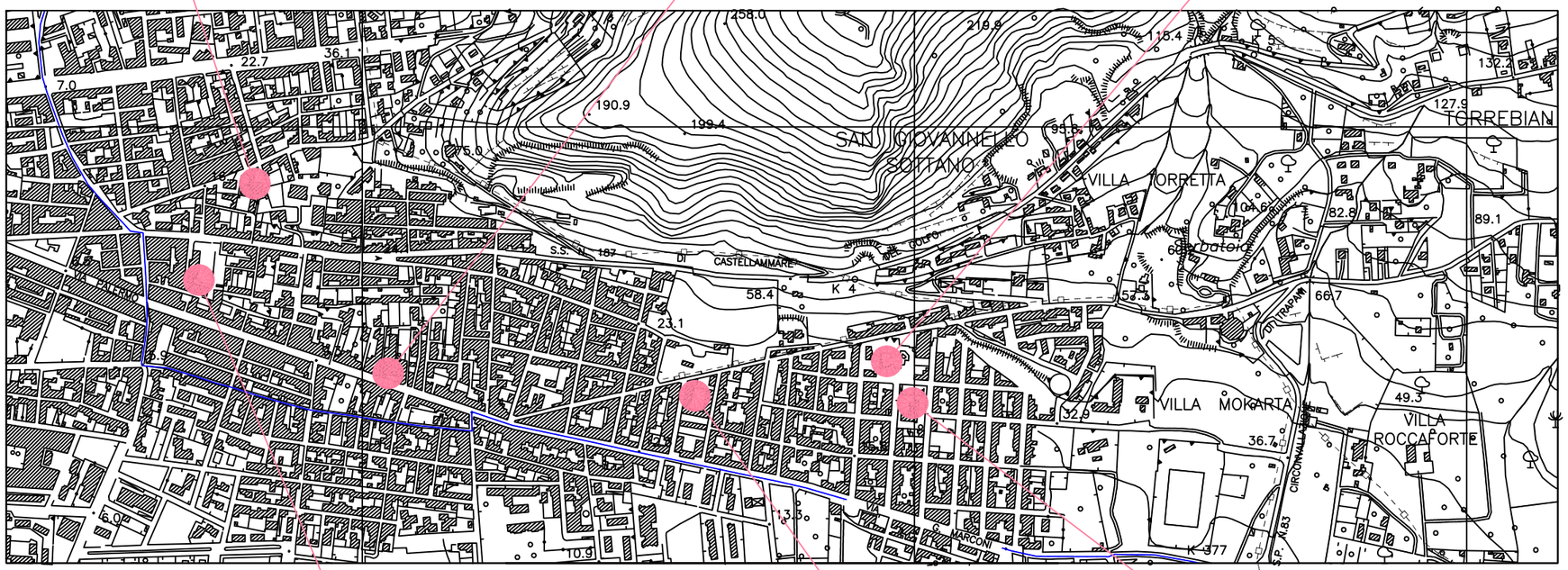

Foto 4 Foto 5 Foto 6







REPERTORIO FOTOGRAFICO:

ATTREZZATURE:

Foto 1: Clinica Scio;

Foto 2: Chiesa San Giuseppe;

Foto 3: Chiesa San Paolo;

Foto 4: Scuola Alberghiera;

Foto 5: Chiesa Convento

Foto 6: Scuola Elementare Walt Disney;

ZONA: Casa Santa - Raganzili SCHEDA n. **38.4**



Foto 1



Foto 2



Foto 3



Foto 4



Foto 5



Foto 6



REPERTORIO FOTOGRAFICO:

ATTREZZATURE:

Foto 1: Chiesa

Foto 2: Istituto tecnico commerciale Leonardo Sciascia

Foto 3: Scuola Media De Stefano

Foto 4: Scuola Elementare

Foto 5: Asilo Nido Via Cosenza

Foto 6: Funivia

ZONA: Casa Santa - Raganzili SCHEDA n. **38.5**







Foto 1 Foto 2 Foto 3



Foto 4 Foto 5 Foto 6







REPERTORIO FOTOGRAFICO:

ATTREZZATURE:

Foto 1: Stadio Provinciale;

Foto 2: Scuola Polivalente;

Foto 3: Seminario Vescovile e Chiesa di San Michele;

Foto 4: Ospedale S. Antonio Abate;

Foto 5: Istituto Magistrale A. Alestra

Foto 6: Campo di Pallamano;

ZONA: Casa Santa - Raganzili SCHEDA n. **38.6**







Foto 1 Foto 2 Foto 3



Foto 4 Foto 5 Foto 6







REPERTORIO FOTOGRAFICO:

ATTREZZATURE:

Foto 1: Piscina Provinciale;

Foto 2: Palestra Provinciale;

Foto 3: Giardino degli Aromi;

Foto 4: Scuola Materna Via Caserta;

Foto 5: Scuola Elementare Via Caserta;

Foto 6: Campo di Pallamano;







Foto 1 Foto 2 Foto 3

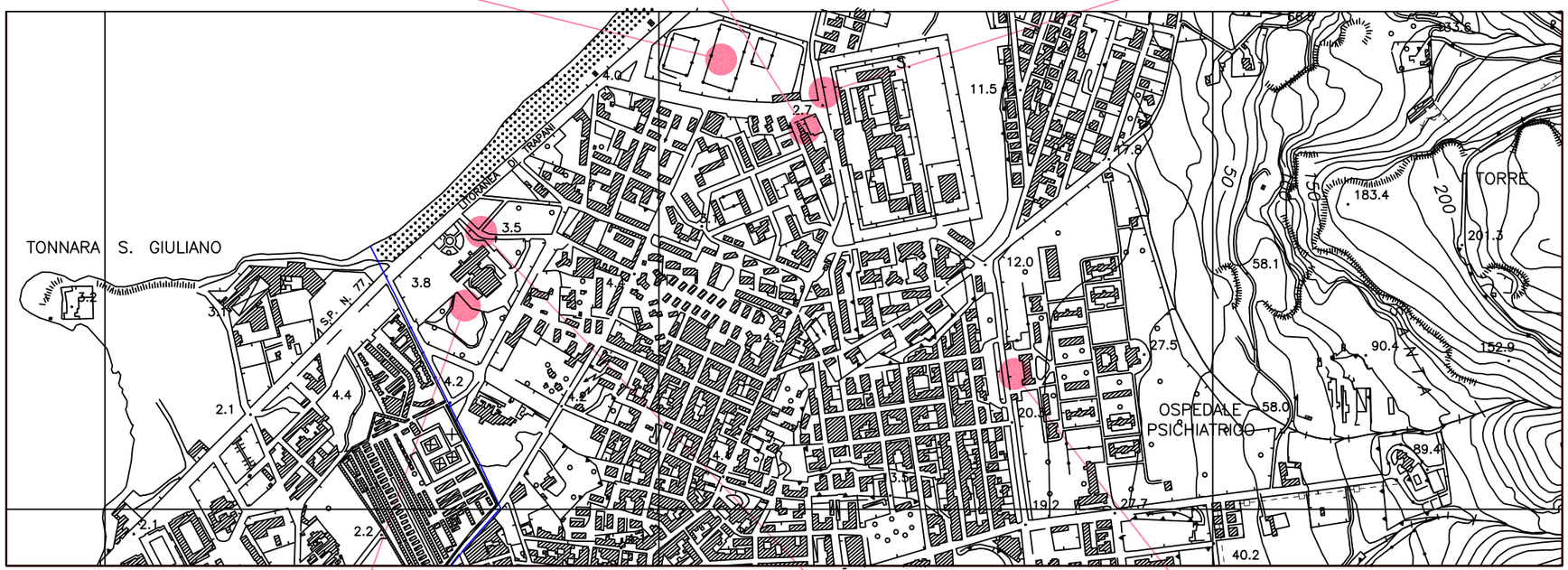

Foto 4 Foto 5 Foto 6







REPERTORIO FOTOGRAFICO:

ATTREZZATURE:

Foto 1: Campo Bianco;

Foto 2: Centro Sociale;

Foto 3: Carcere Mandamentale di San Giuliano;

Foto 4: Teatro Libera Università;

Foto 5: Libera Università;

Foto 6: Ex Ospedale Pschiatrico;

ZONA: San Giuliano SCHEDA n. **38.8**



Foto 1



Foto 2



Foto 3



Foto 4



Foto 5



Foto 6



REPERTORIO FOTOGRAFICO:

ATTREZZATURE:

Foto 1: Palestra di San Giuliano;

Foto 2: Scuola Elementare Baden Powel;

Foto 3: Scuola Media Castronovo;

Foto 4: Chiesa Cristo Rè;

Foto 5: Scuola Materna di San Giuliano;

Foto 6: Serbatoi Comune di Trapani;

ZONA: San Cusumano SCHEDA n. **38.9**



Foto 1



Foto 2



Foto 3

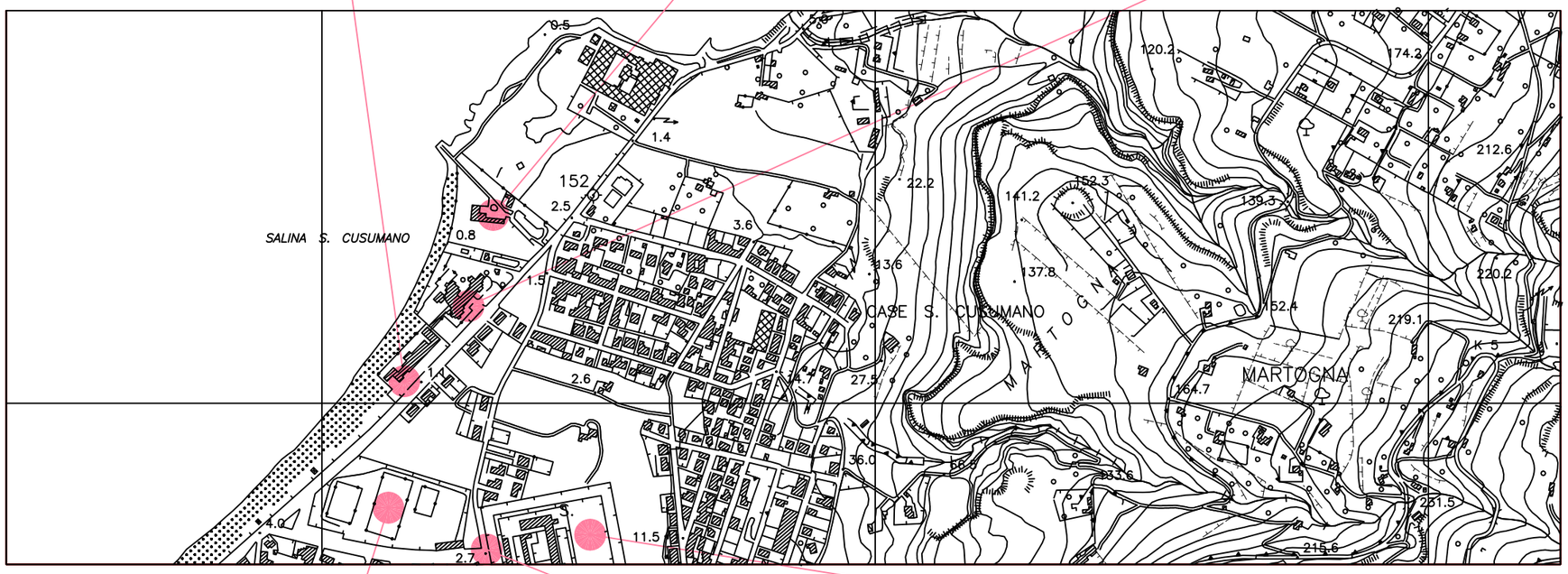

Foto 4



Foto 5



Foto 6



REPERTORIO FOTOGRAFICO:

ATTREZZATURE:

Foto 1: Palestra di San Giuliano;

Foto 2: Mulini di San Cusumano;

Foto 3: Astoria Park Hotel;

Foto 4: Campo Bianco;

Foto 5: Carcere mandamentale di San Giuliano;

Foto 6: Carcere mandamentale di San Giuliano;



Città di Erice

PROVINCIA REGIONALE DI TRAPANI

VARIANTE AL PIANO REGOLATORE GENERALE

TAV. I - REPERTORIO FOTOGRAFICO